



















Long Term Infrastructure Plans
Other Plan Map

Stormwater Network

-  Backflow prevention device
-  Bioretention swale
-  Natural channel
-  Pipe - new
-  Pipe - relief
-  Culvert
-  SQID
-  Land acquisition
-  Natural channel
-  Rehabilitation

Boundaries

-  Suburb boundaries
-  Priority infrastructure area
-  Stormwater service catchments
-  Property boundaries
-  Individual network map boundaries
-  Waterbody

NOTES: This map is notional only and should not be used for interpreting City Plan provisions relating to specific sites. To properly interpret the maps, the planning scheme must be referred to.

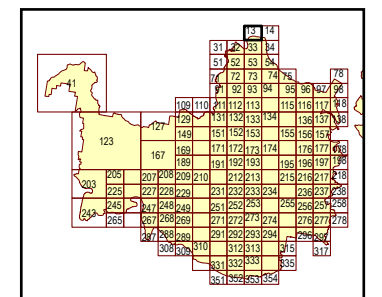
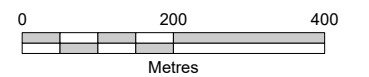
As adopted by Council, effective xx xx xxxx.
Based on Cadastral Data provided with the permission of the Department of Resources.

While every care is taken to ensure the accuracy of this data, the Brisbane City Council and the copyright owners, in permitting the use of this data, make no representations or warranties about its accuracy, reliability, completeness or suitability for any particular purpose and disclaims all responsibility and all liability (including without limitation, liability in negligence) for all expenses, losses, damages (including indirect or consequential damage) and costs which you might incur as a result of the data being inaccurate or incomplete in any way and for any reason.

© The State of Queensland (Department of Resources) 2021
© StreetPro 2022
© Brisbane City Council 2022

Projection: Map Grid of Australia, Zone 56
Horizontal Datum: Geocentric Datum of Australia 1994

Approximate Scale @ A3 1:10,000





Long Term Infrastructure Plans
Other Plan Map

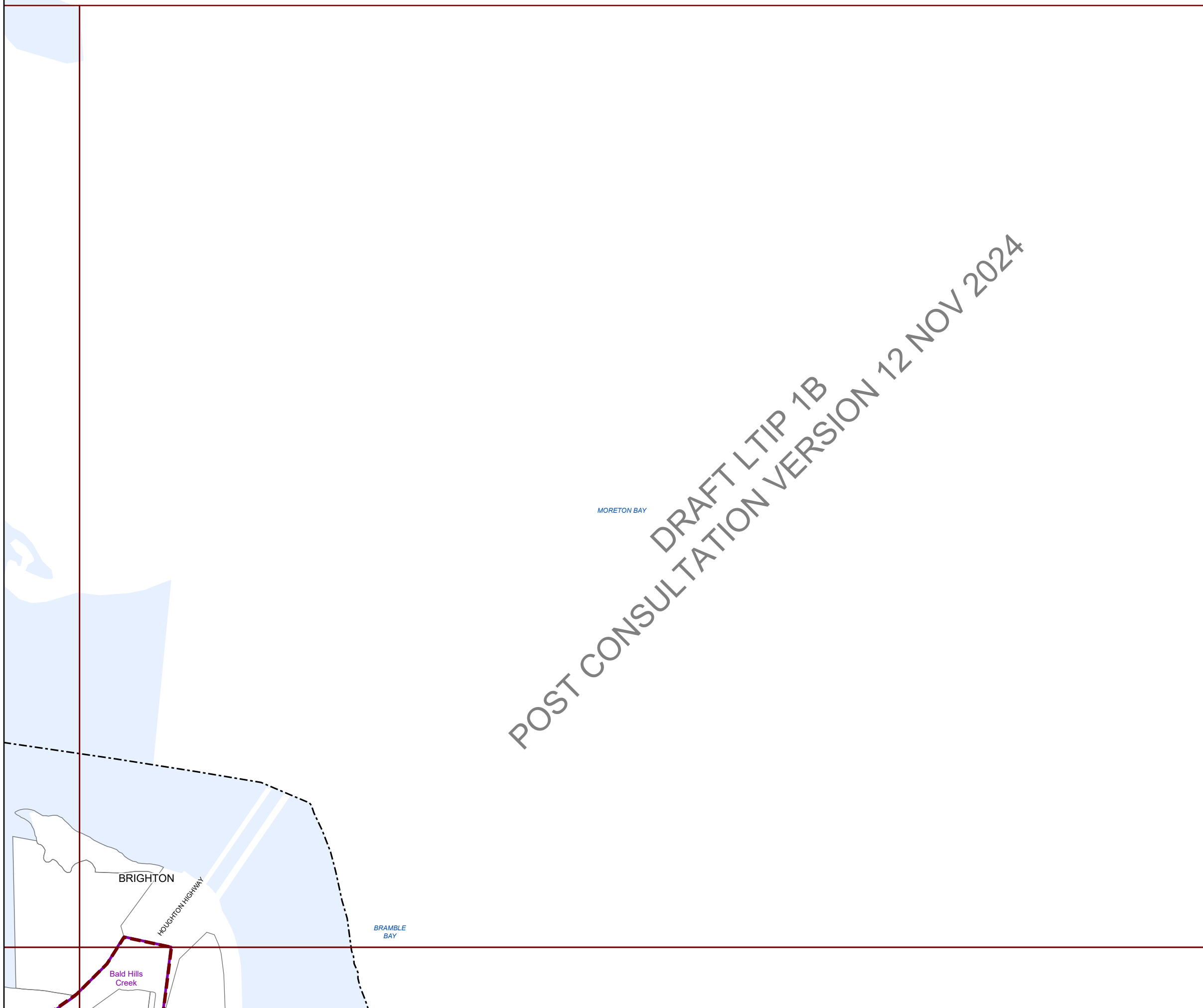
Stormwater Network

- Backflow prevention device
- Bioretention swale
- Natural channel
- Pipe - new
- Pipe - relief
- Culvert
- SQID
- Land acquisition
- Natural channel
- Rehabilitation

Boundaries

- Suburb boundaries
- Priority infrastructure area
- Stormwater service catchments
- Property boundaries
- Individual network map boundaries
- Waterbody

DRAFT LTIP 1B
POST CONSULTATION VERSION 12 NOV 2024



NOTES: This map is notional only and should not be used for interpreting City Plan provisions relating to specific sites. To properly interpret the maps, the planning scheme must be referred to.

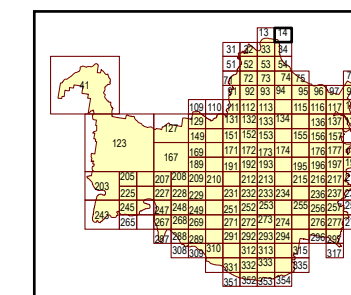
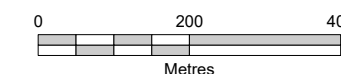
As adopted by Council, effective xx xx xxxx.
Based on Cadastral Data provided with the permission of the Department of Resources.

While every care is taken to ensure the accuracy of this data, the Brisbane City Council and the copyright owners, in permitting the use of this data, make no representations or warranties about its accuracy, reliability, completeness or suitability for any particular purpose and disclaims all responsibility and all liability (including without limitation, liability in negligence) for all expenses, losses, damages (including indirect or consequential damage) and costs which you might incur as a result of the data being inaccurate or incomplete in any way and for any reason.

© The State of Queensland (Department of Resources) 2021
© StreetPro 2022
© Brisbane City Council 2022

Projection: Map Grid of Australia, Zone 56
Horizontal Datum: Geocentric Datum of Australia 1994











Approximate Scale @ A3 1:10,000











Long Term Infrastructure Plans
Other Plan Map

Stormwater Network

-  Backflow prevention device
-  Bioretention swale
-  Natural channel
-  Pipe - new
-  Pipe - relief
-  Culvert
-  SQID
-  Land acquisition
-  Natural channel
-  Rehabilitation

Boundaries

-  Suburb boundaries
-  Priority infrastructure area
-  Stormwater service catchments
-  Property boundaries
-  Individual network map boundaries
-  Waterbody

DRAFT LTIP 1B
POST CONSULTATION VERSION 12 NOV 2024

NOTES: This map is notional only and should not be used for interpreting City Plan provisions relating to specific sites. To properly interpret the maps, the planning scheme must be referred to.

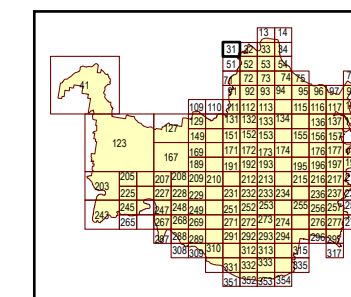
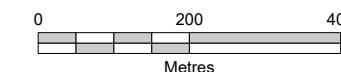
As adopted by Council, effective xx xx xxxx.
Based on Cadastral Data provided with the permission of the Department of Resources.

While every care is taken to ensure the accuracy of this data, the Brisbane City Council and the copyright owners, in permitting the use of this data, make no representations or warranties about its accuracy, reliability, completeness or suitability for any particular purpose and disclaims all responsibility and all liability (including without limitation, liability in negligence) for all expenses, losses, damages (including indirect or consequential damage) and costs which you might incur as a result of the data being inaccurate or incomplete in any way and for any reason.

© The State of Queensland (Department of Resources) 2021
© StreetPro 2022
© Brisbane City Council 2022

Projection: Map Grid of Australia, Zone 56
Horizontal Datum: Geocentric Datum of Australia 1994











Approximate Scale @ A3 1:10,000











Long Term Infrastructure Plans
Other Plan Map

Stormwater Network

-  Backflow prevention device
-  Bioretention swale
-  Natural channel
-  Pipe - new
-  Pipe - relief
-  Culvert
-  SQID
-  Land acquisition
-  Natural channel
-  Rehabilitation

Boundaries

-  Suburb boundaries
-  Priority infrastructure area
-  Stormwater service catchments
-  Property boundaries
-  Individual network map boundaries
-  Waterbody

NOTES: This map is notional only and should not be used for interpreting City Plan provisions relating to specific sites. To properly interpret the maps, the planning scheme must be referred to.

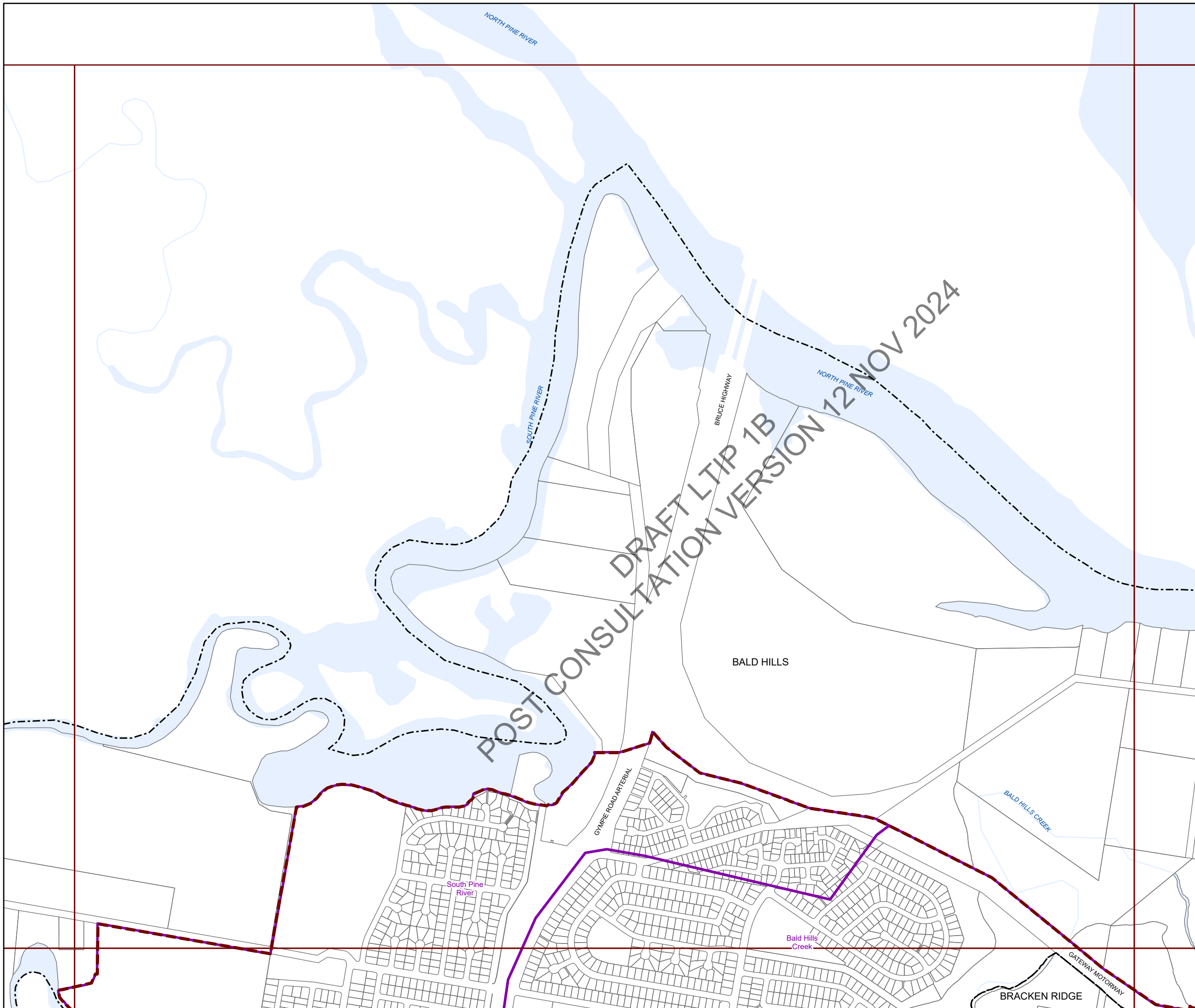
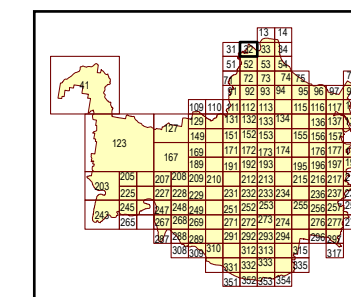
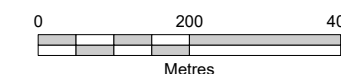
As adopted by Council, effective xx xx xxxx.
Based on Cadastral Data provided with the permission of the Department of Resources.

While every care is taken to ensure the accuracy of this data, the Brisbane City Council and the copyright owners, in permitting the use of this data, make no representations or warranties about its accuracy, reliability, completeness or suitability for any particular purpose and disclaims all responsibility and all liability (including without limitation, liability in negligence) for all expenses, losses, damages (including indirect or consequential damage) and costs which you might incur as a result of the data being inaccurate or incomplete in any way and for any reason.

© The State of Queensland (Department of Resources) 2021
© StreetPro 2022
© Brisbane City Council 2022

Projection: Map Grid of Australia, Zone 56
Horizontal Datum: Geocentric Datum of Australia 1994

Approximate Scale @ A3 1:10,000





Long Term Infrastructure Plans
Other Plan Map

Stormwater Network

- Backflow prevention device
- Bioretention swale
- Natural channel
- Pipe - new
- Pipe - relief
- Culvert
- SQID
- Land acquisition
- Natural channel
- Rehabilitation

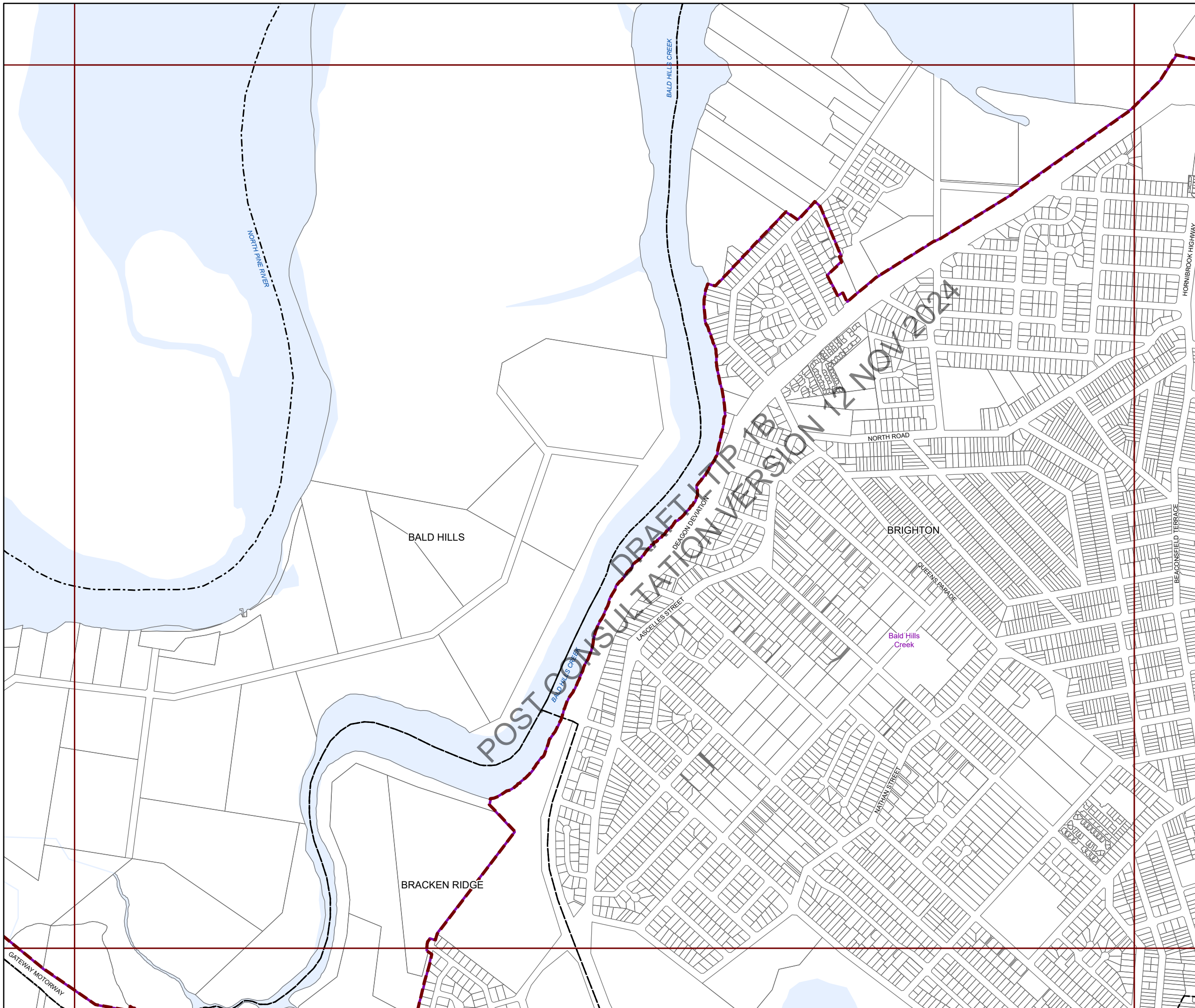
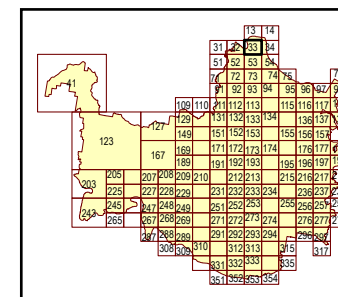
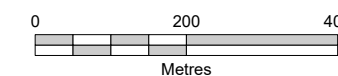
Boundaries

- Suburb boundaries
- Priority infrastructure area
- Stormwater service catchments
- Property boundaries
- Individual network map boundaries
- Waterbody

NOTES: This map is notional only and should not be used for interpreting City Plan provisions relating to specific sites. To properly interpret the maps, the planning scheme must be referred to.
 As adopted by Council, effective xx xx xxxx.
 Based on Cadastral Data provided with the permission of the Department of Resources.
 While every care is taken to ensure the accuracy of this data, the Brisbane City Council and the copyright owners, in permitting the use of this data, make no representations or warranties about its accuracy, reliability, completeness or suitability for any particular purpose and disclaims all responsibility and all liability (including without limitation, liability in negligence) for all expenses, losses, damages (including indirect or consequential damage) and costs which you might incur as a result of the data being inaccurate or incomplete in any way and for any reason.
 © The State of Queensland (Department of Resources) 2021
 © StreetPro 2022
 © Brisbane City Council 2022

Projection: Map Grid of Australia, Zone 56
 Horizontal Datum: Geocentric Datum of Australia 1994











Approximate Scale @ A3 1:10,000











Long Term Infrastructure Plans
Other Plan Map

Stormwater Network

-  Backflow prevention device
-  Bioretention swale
-  Natural channel
-  Pipe - new
-  Pipe - relief
-  Culvert
-  SQID
-  Land acquisition
-  Natural channel
-  Rehabilitation

Boundaries

-  Suburb boundaries
-  Priority infrastructure area
-  Stormwater service catchments
-  Property boundaries
-  Individual network map boundaries
-  Waterbody

NOTES: This map is notional only and should not be used for interpreting City Plan provisions relating to specific sites. To properly interpret the maps, the planning scheme must be referred to.

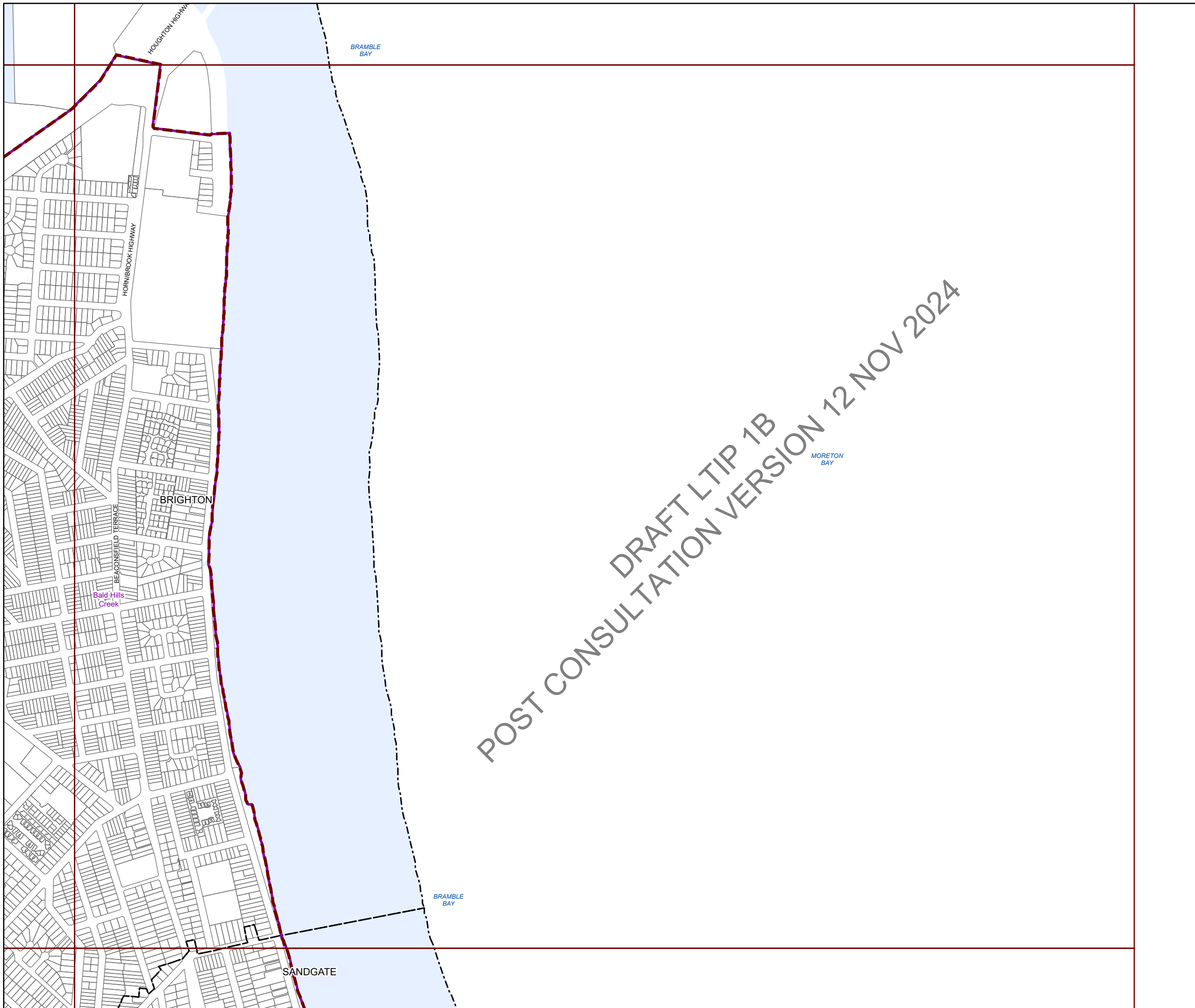
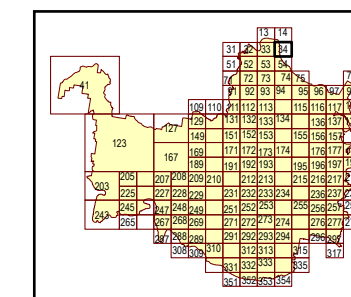
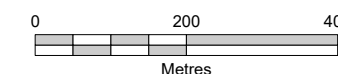
As adopted by Council, effective xx xx xxxx.
Based on Cadastral Data provided with the permission of the Department of Resources.

While every care is taken to ensure the accuracy of this data, the Brisbane City Council and the copyright owners, in permitting the use of this data, make no representations or warranties about its accuracy, reliability, completeness or suitability for any particular purpose and disclaims all responsibility and all liability (including without limitation, liability in negligence) for all expenses, losses, damages (including indirect or consequential damage) and costs which you might incur as a result of the data being inaccurate or incomplete in any way and for any reason.

© The State of Queensland (Department of Resources) 2021
© StreetPro 2022
© Brisbane City Council 2022

Projection: Map Grid of Australia, Zone 56
Horizontal Datum: Geocentric Datum of Australia 1994

Approximate Scale @ A3 1:10,000





Long Term Infrastructure Plans
Other Plan Map

Stormwater Network

- Backflow prevention device
- Bioretention swale
- Natural channel
- Pipe - new
- Pipe - relief
- Culvert
- SQID
- Land acquisition
- Natural channel
- Rehabilitation

Boundaries

- Suburb boundaries
- Priority infrastructure area
- Stormwater service catchments
- Property boundaries
- Individual network map boundaries
- Waterbody

NOTES: This map is notional only and should not be used for interpreting City Plan provisions relating to specific sites. To properly interpret the maps, the planning scheme must be referred to.

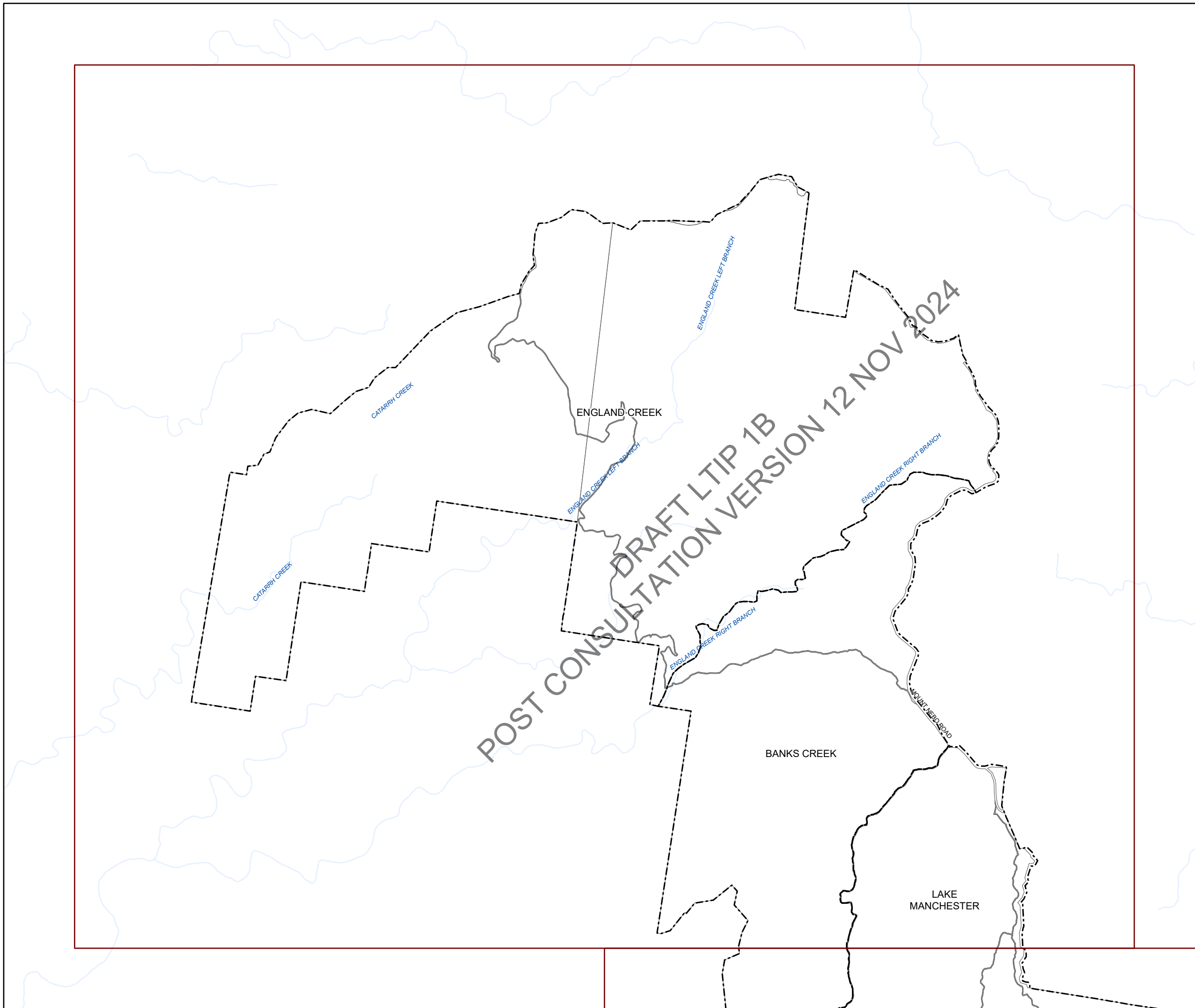
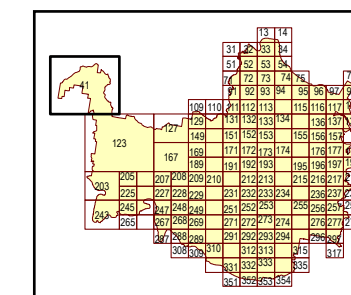
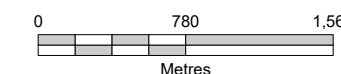
As adopted by Council, effective xx xx xxxx.
Based on Cadastral Data provided with the permission of the Department of Resources.

While every care is taken to ensure the accuracy of this data, the Brisbane City Council and the copyright owners, in permitting the use of this data, make no representations or warranties about its accuracy, reliability, completeness or suitability for any particular purpose and disclaims all responsibility and all liability (including without limitation, liability in negligence) for all expenses, losses, damages (including indirect or consequential damage) and costs which you might incur as a result of the data being inaccurate or incomplete in any way and for any reason.

© The State of Queensland (Department of Resources) 2021
© StreetPro 2022
© Brisbane City Council 2022

Projection: Map Grid of Australia, Zone 56
Horizontal Datum: Geocentric Datum of Australia 1994

Approximate Scale @ A3 1:40,000





Long Term Infrastructure Plans
Other Plan Map

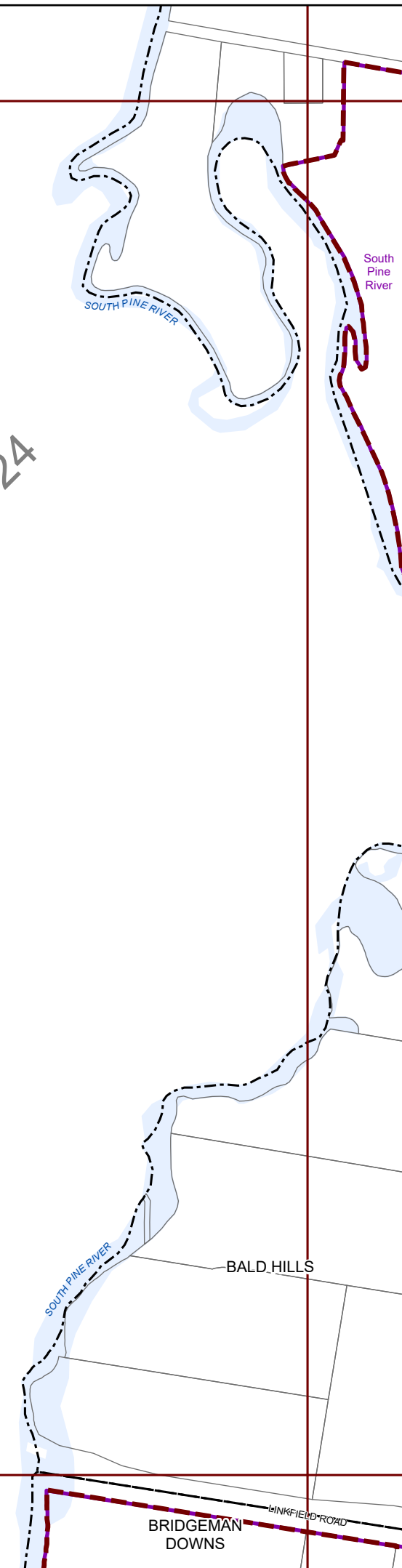
Stormwater Network

- Backflow prevention device
- Bioretention swale
- Natural channel
- Pipe - new
- Pipe - relief
- Culvert
- SQID
- Land acquisition
- Natural channel
- Rehabilitation

Boundaries

- Suburb boundaries
- Priority infrastructure area
- Stormwater service catchments
- Property boundaries
- Individual network map boundaries
- Waterbody

DRAFT LTIP 1B
POST CONSULTATION VERSION 12 NOV 2024



NOTES: This map is notional only and should not be used for interpreting City Plan provisions relating to specific sites. To properly interpret the maps, the planning scheme must be referred to.

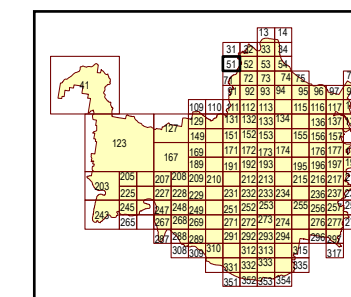
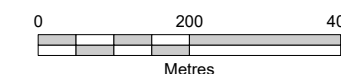
As adopted by Council, effective xx xx xxxx. Based on Cadastral Data provided with the permission of the Department of Resources.

While every care is taken to ensure the accuracy of this data, the Brisbane City Council and the copyright owners, in permitting the use of this data, make no representations or warranties about its accuracy, reliability, completeness or suitability for any particular purpose and disclaims all responsibility and liability (including without limitation, liability in negligence) for all expenses, losses, damages (including indirect or consequential damage) and costs which you might incur as a result of the data being inaccurate or incomplete in any way and for any reason.

© The State of Queensland (Department of Resources) 2021
© StreetPro 2022
© Brisbane City Council 2022

Projection: Map Grid of Australia, Zone 56
Horizontal Datum: Geocentric Datum of Australia 1994

Approximate Scale @ A3 1:10,000





Long Term Infrastructure Plans
Other Plan Map

Stormwater Network

- Backflow prevention device
- Bioretention swale
- Natural channel
- Pipe - new
- Pipe - relief
- Culvert
- SQID
- Land acquisition
- Natural channel
- Rehabilitation

Boundaries

- Suburb boundaries
- Priority infrastructure area
- Stormwater service catchments
- Property boundaries
- Individual network map boundaries
- Waterbody

NOTES: This map is notional only and should not be used for interpreting City Plan provisions relating to specific sites. To properly interpret the maps, the planning scheme must be referred to.

As adopted by Council, effective xx xx xxxx.

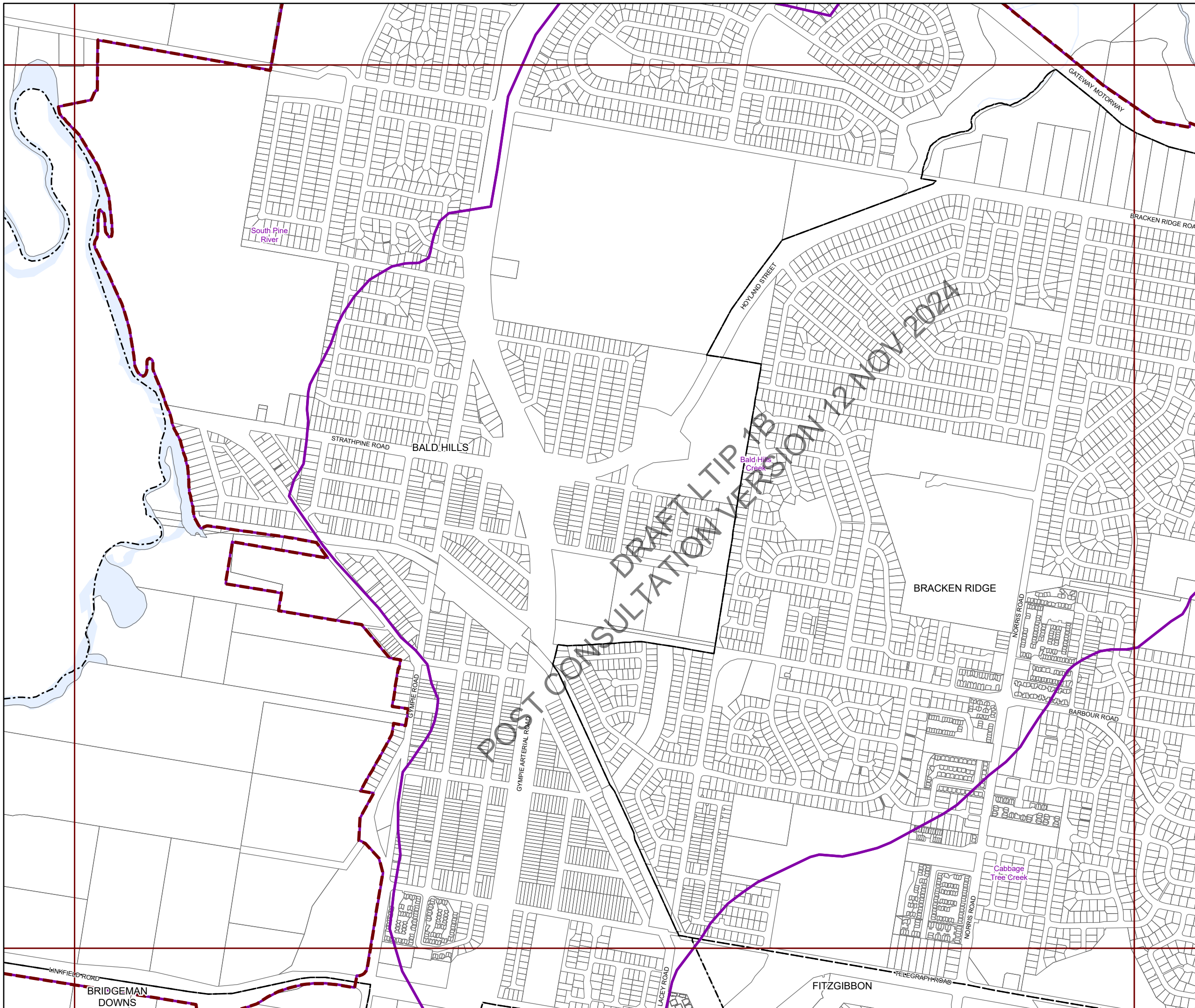
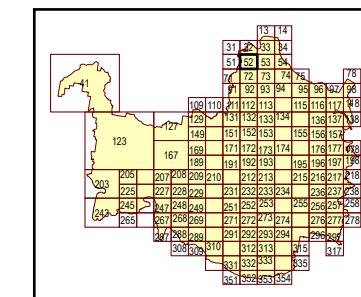
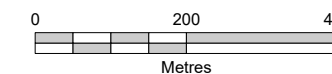
Based on Cadastral Data provided with the permission of the Department of Resources.

While every care is taken to ensure the accuracy of this data, the Brisbane City Council and the copyright owners, in permitting the use of this data, make no representations or warranties about its accuracy, reliability, completeness or suitability for any particular purpose and disclaims all responsibility and all liability (including without limitation, liability in negligence) for all expenses, losses, damages (including indirect or consequential damage) and costs which you might incur as a result of the data being inaccurate or incomplete in any way and for any reason.

© The State of Queensland (Department of Resources) 2021
© StreetPro 2022
© Brisbane City Council 2022

Projection: Map Grid of Australia, Zone 56
Horizontal Datum: Geocentric Datum of Australia 1994

Approximate Scale @ A3 1:10,000





Long Term Infrastructure Plans
Other Plan Map

Stormwater Network

- Backflow prevention device
- Bioretention swale
- Natural channel
- Pipe - new
- Pipe - relief
- Culvert
- SQID
- Land acquisition
- Natural channel
- Rehabilitation

Boundaries

- Suburb boundaries
- Priority infrastructure area
- Stormwater service catchments
- Property boundaries
- Individual network map boundaries
- Waterbody

NOTES: This map is notional only and should not be used for interpreting City Plan provisions relating to specific sites. To properly interpret the maps, the planning scheme must be referred to.

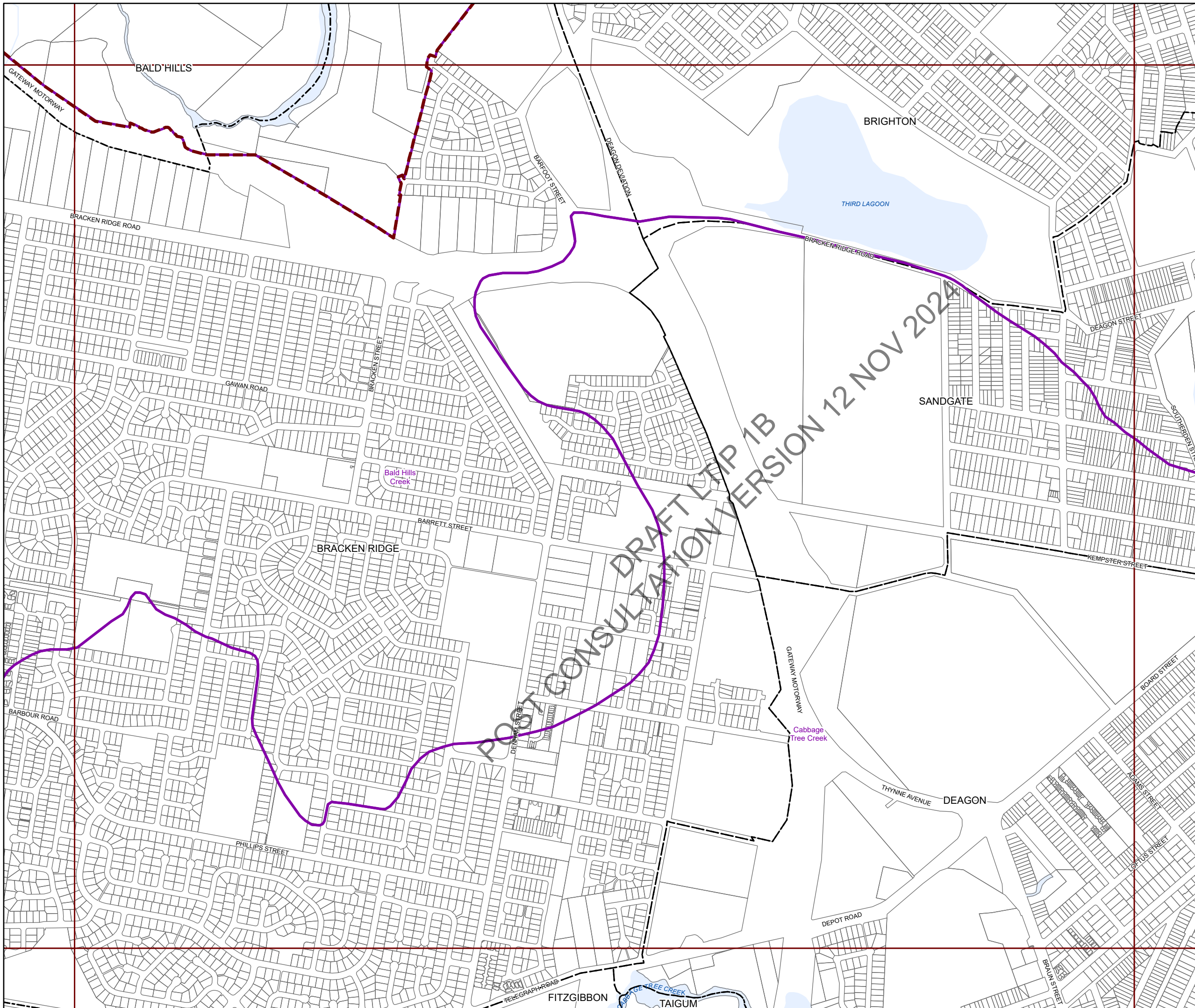
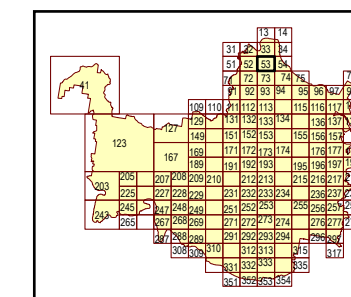
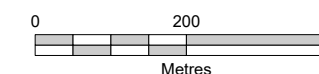
As adopted by Council, effective xx xx xxxx.
Based on Cadastral Data provided with the permission of the Department of Resources.

While every care is taken to ensure the accuracy of this data, the Brisbane City Council and the copyright owners, in permitting the use of this data, make no representations or warranties about its accuracy, reliability, completeness or suitability for any particular purpose and disclaims all responsibility and all liability (including without limitation, liability in negligence) for all expenses, losses, damages (including indirect or consequential damage) and costs which you might incur as a result of the data being inaccurate or incomplete in any way and for any reason.

© The State of Queensland (Department of Resources) 2021
© StreetPro 2022
© Brisbane City Council 2022

Projection: Map Grid of Australia, Zone 56
Horizontal Datum: Geocentric Datum of Australia 1994











Approximate Scale @ A3 1:10,000











Long Term Infrastructure Plans
Other Plan Map

Stormwater Network

-  Backflow prevention device
-  Bioretention swale
-  Natural channel
-  Pipe - new
-  Pipe - relief
-  Culvert
-  SQID
-  Land acquisition
-  Natural channel
-  Rehabilitation

Boundaries

-  Suburb boundaries
-  Priority infrastructure area
-  Stormwater service catchments
-  Property boundaries
-  Individual network map boundaries
-  Waterbody

NOTES: This map is notional only and should not be used for interpreting City Plan provisions relating to specific sites. To properly interpret the maps, the planning scheme must be referred to.

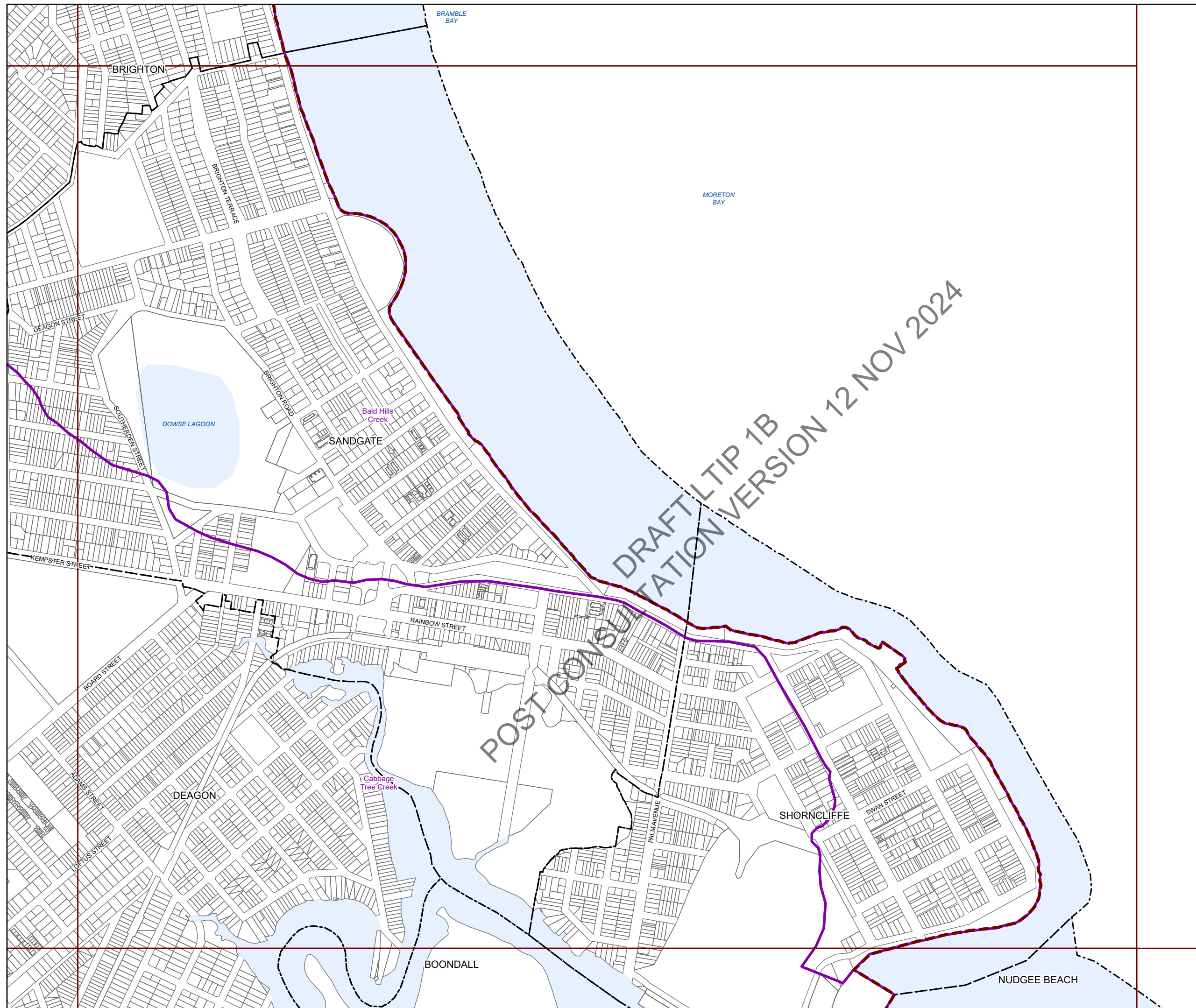
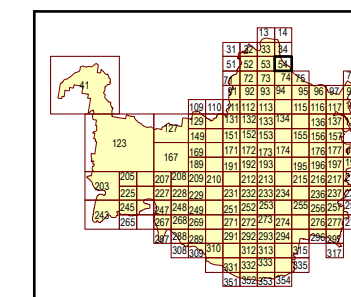
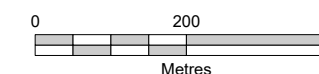
As adopted by Council, effective xx xx xxxx.
Based on Cadastral Data provided with the permission of the Department of Resources.

While every care is taken to ensure the accuracy of this data, the Brisbane City Council and the copyright owners, in permitting the use of this data, make no representations or warranties about its accuracy, reliability, completeness or suitability for any particular purpose and disclaims all responsibility and all liability (including without limitation, liability in negligence) for all expenses, losses, damages (including indirect or consequential damage) and costs which you might incur as a result of the data being inaccurate or incomplete in any way and for any reason.

© The State of Queensland (Department of Resources) 2021
© StreetPro 2022
© Brisbane City Council 2022

Projection: Map Grid of Australia, Zone 56
Horizontal Datum: Geocentric Datum of Australia 1994

Approximate Scale @ A3 1:10,000













DRAFT LTIP 1B
STATION VERSION 12 NOV 2024
POST CONSULTATION









Long Term Infrastructure Plans
Other Plan Map

Stormwater Network

-  Backflow prevention device
-  Bioretention swale
-  Natural channel
-  Pipe - new
-  Pipe - relief
-  Culvert
-  SQID
-  Land acquisition
-  Natural channel
-  Rehabilitation

Boundaries

-  Suburb boundaries
-  Priority infrastructure area
-  Stormwater service catchments
-  Property boundaries
-  Individual network map boundaries
-  Waterbody

NOTES: This map is notional only and should not be used for interpreting City Plan provisions relating to specific sites. To properly interpret the maps, the planning scheme must be referred to.

As adopted by Council, effective xx xx xxxx.

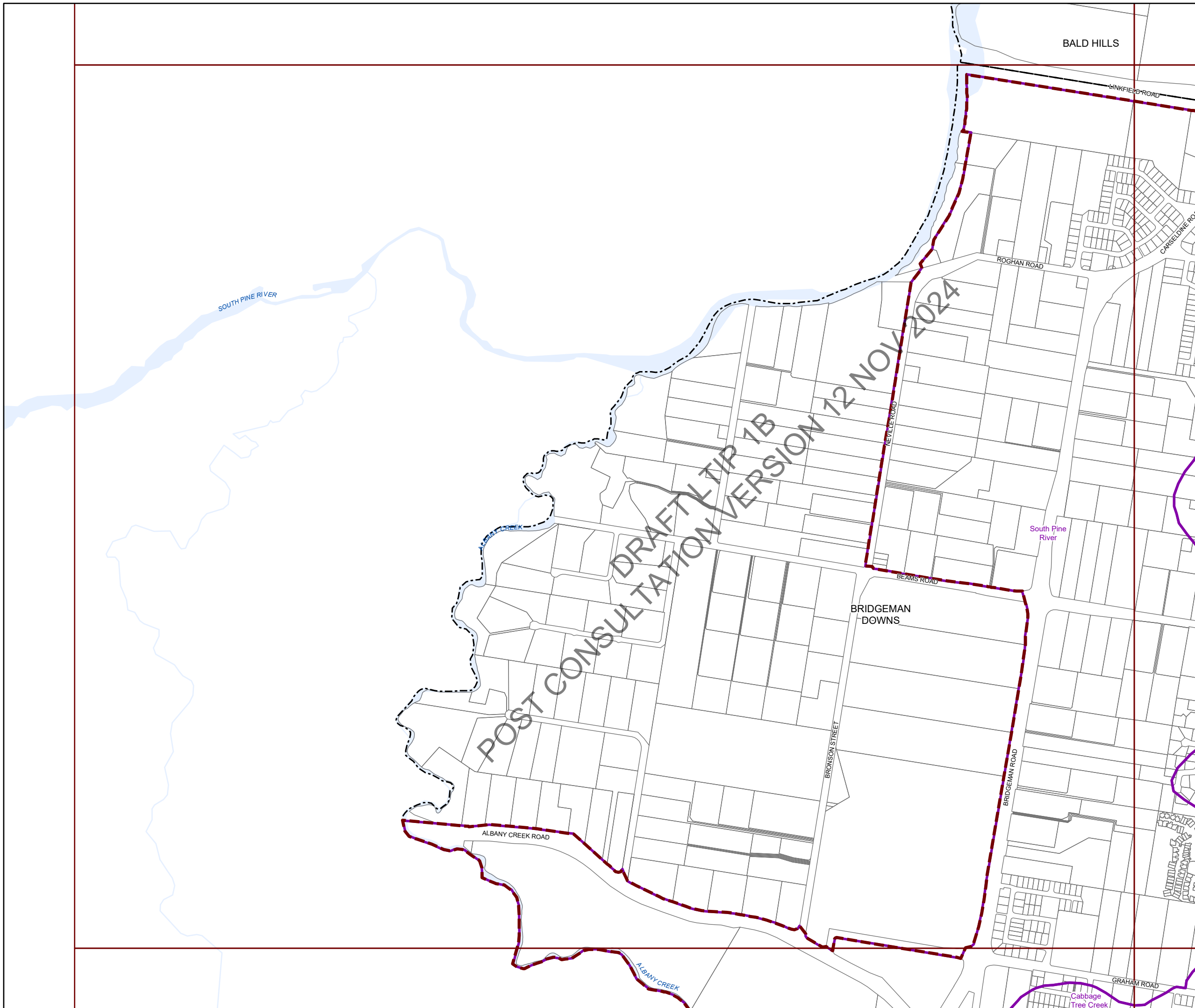
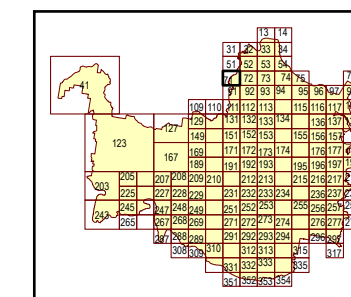
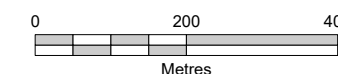
Based on Cadastral Data provided with the permission of the Department of Resources.

While every care is taken to ensure the accuracy of this data, the Brisbane City Council and the copyright owners, in permitting the use of this data, make no representations or warranties about its accuracy, reliability, completeness or suitability for any particular purpose and disclaims all responsibility and all liability (including without limitation, liability in negligence) for all expenses, losses, damages (including indirect or consequential damage) and costs which you might incur as a result of the data being inaccurate or incomplete in any way and for any reason.

© The State of Queensland (Department of Resources) 2021
© StreetPro 2022
© Brisbane City Council 2022

Projection: Map Grid of Australia, Zone 56
Horizontal Datum: Geocentric Datum of Australia 1994

Approximate Scale @ A3 1:10,000





Long Term Infrastructure Plans
Other Plan Map

Stormwater Network

- Backflow prevention device
- Bioretention swale
- Natural channel
- Pipe - new
- Pipe - relief
- Culvert
- SQID
- Land acquisition
- Natural channel
- Rehabilitation

Boundaries

- Suburb boundaries
- Priority infrastructure area
- Stormwater service catchments
- Property boundaries
- Individual network map boundaries
- Waterbody

NOTES: This map is notional only and should not be used for interpreting City Plan provisions relating to specific sites. To properly interpret the maps, the planning scheme must be referred to.

As adopted by Council, effective xx xx xxxx.

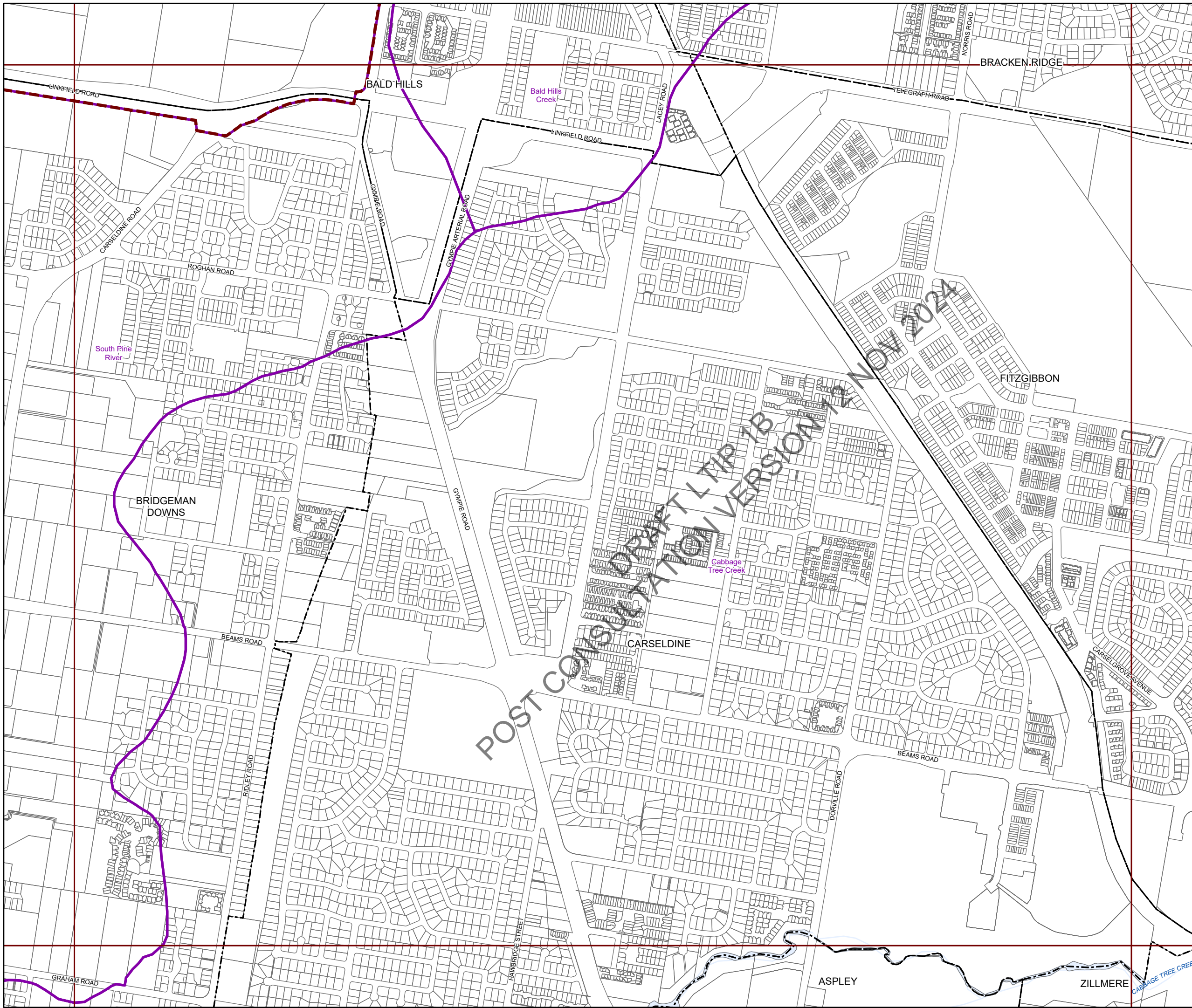
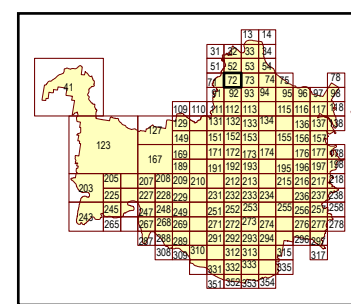
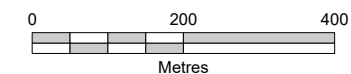
Based on Cadastral Data provided with the permission of the Department of Resources.

While every care is taken to ensure the accuracy of this data, the Brisbane City Council and the copyright owners, in permitting the use of this data, make no representations or warranties about its accuracy, reliability, completeness or suitability for any particular purpose and disclaims all responsibility and all liability (including without limitation, liability in negligence) for all expenses, losses, damages (including indirect or consequential damage) and costs which you might incur as a result of the data being inaccurate or incomplete in any way and for any reason.

© The State of Queensland (Department of Resources) 2021
© StreetPro 2022
© Brisbane City Council 2022

Projection: Map Grid of Australia, Zone 56
Horizontal Datum: Geocentric Datum of Australia 1994

Approximate Scale @ A3 1:10,000





Long Term Infrastructure Plans
Other Plan Map

Stormwater Network

- Backflow prevention device
- Bioretention swale
- Natural channel
- Pipe - new
- Pipe - relief
- Culvert
- SQID

- Land acquisition
- Natural channel
- Rehabilitation

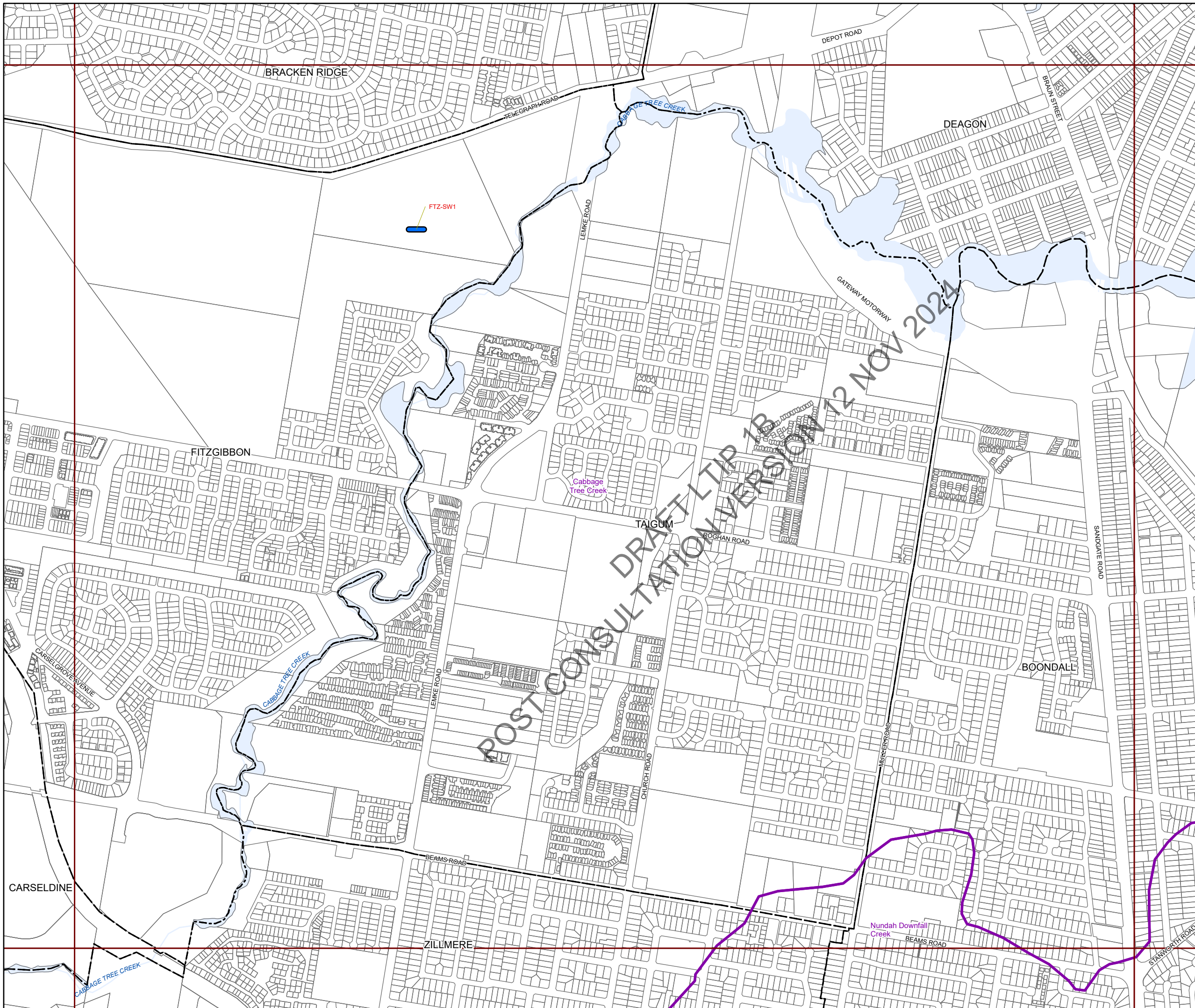
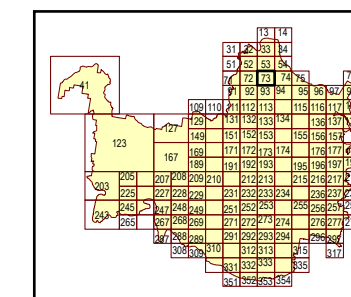
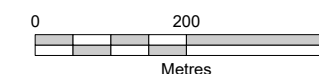
Boundaries

- Suburb boundaries
- Priority infrastructure area
- Stormwater service catchments
- Property boundaries
- Individual network map boundaries
- Waterbody

NOTES: This map is notional only and should not be used for interpreting City Plan provisions relating to specific sites. To properly interpret the maps, the planning scheme must be referred to.
 As adopted by Council, effective xx xx xxxx.
 Based on Cadastral Data provided with the permission of the Department of Resources.
 While every care is taken to ensure the accuracy of this data, the Brisbane City Council and the copyright owners, in permitting the use of this data, make no representations or warranties about its accuracy, reliability, completeness or suitability for any particular purpose and disclaims all responsibility and all liability (including without limitation, liability in negligence) for all expenses, losses, damages (including indirect or consequential damage) and costs which you might incur as a result of the data being inaccurate or incomplete in any way and for any reason.
 © The State of Queensland (Department of Resources) 2021
 © StreetPro 2022
 © Brisbane City Council 2022

Projection: Map Grid of Australia, Zone 56
 Horizontal Datum: Geocentric Datum of Australia 1994











Approximate Scale @ A3 1:10,000











Long Term Infrastructure Plans
Other Plan Map

Stormwater Network

-  Backflow prevention device
-  Bioretention swale
-  Natural channel
-  Pipe - new
-  Pipe - relief
-  Culvert
-  SQID
-  Land acquisition
-  Natural channel
-  Rehabilitation

Boundaries

-  Suburb boundaries
-  Priority infrastructure area
-  Stormwater service catchments
-  Property boundaries
-  Individual network map boundaries
-  Waterbody

NOTES: This map is notional only and should not be used for interpreting City Plan provisions relating to specific sites. To properly interpret the maps, the planning scheme must be referred to.

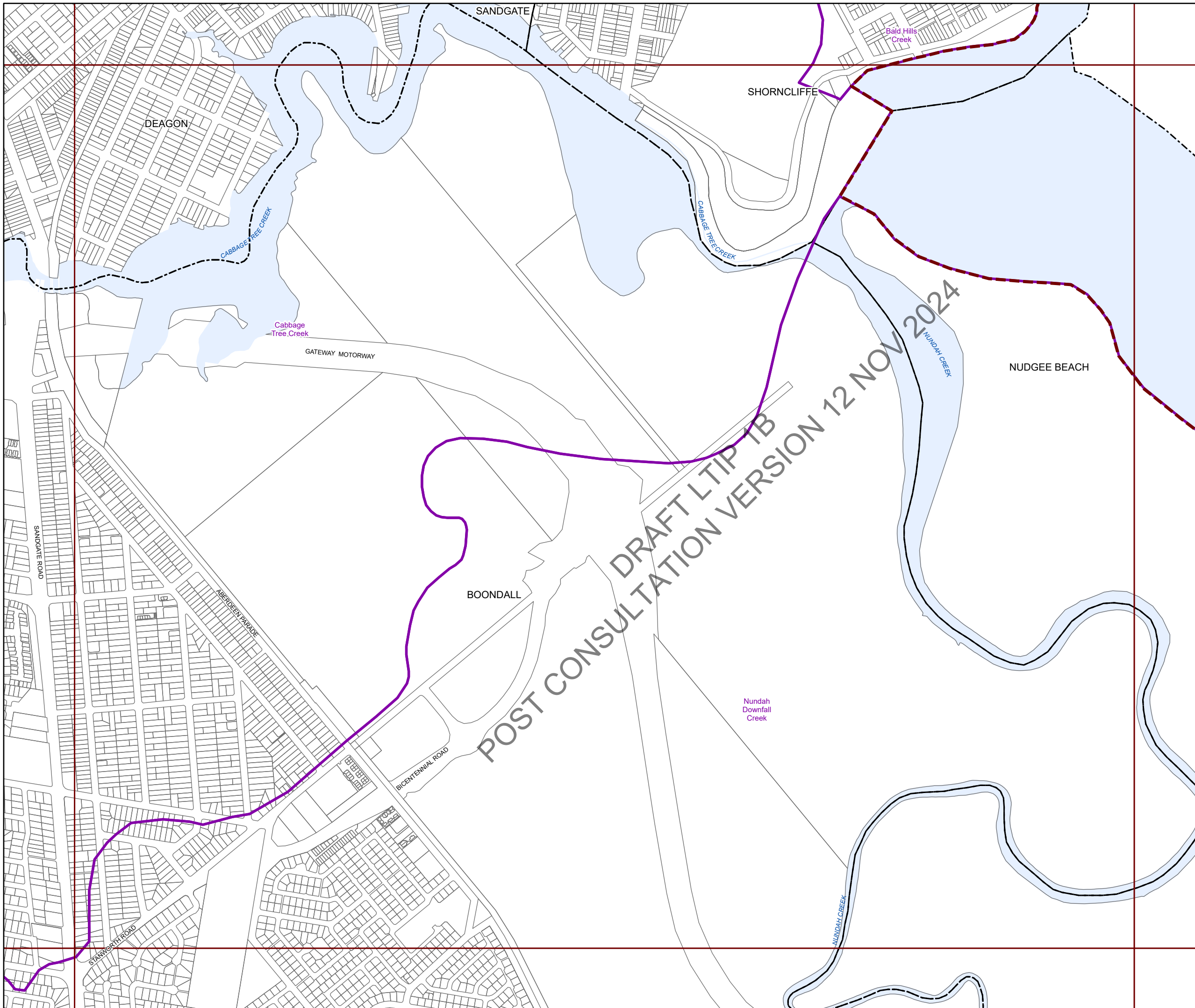
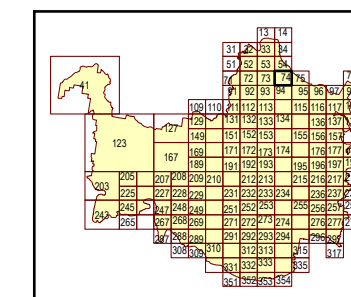
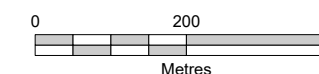
As adopted by Council, effective xx xx xxxx.
Based on Cadastral Data provided with the permission of the Department of Resources.

While every care is taken to ensure the accuracy of this data, the Brisbane City Council and the copyright owners, in permitting the use of this data, make no representations or warranties about its accuracy, reliability, completeness or suitability for any particular purpose and disclaims all responsibility and all liability (including without limitation, liability in negligence) for all expenses, losses, damages (including indirect or consequential damage) and costs which you might incur as a result of the data being inaccurate or incomplete in any way and for any reason.

© The State of Queensland (Department of Resources) 2021
© StreetPro 2022
© Brisbane City Council 2022

Projection: Map Grid of Australia, Zone 56
Horizontal Datum: Geocentric Datum of Australia 1994











Approximate Scale @ A3 1:10,000











Long Term Infrastructure Plans
Other Plan Map

Stormwater Network

-  Backflow prevention device
-  Bioretention swale
-  Natural channel
-  Pipe - new
-  Pipe - relief
-  Culvert
-  SQID
-  Land acquisition
-  Natural channel
-  Rehabilitation

Boundaries

-  Suburb boundaries
-  Priority infrastructure area
-  Stormwater service catchments
-  Property boundaries
-  Individual network map boundaries
-  Waterbody

NOTES: This map is notional only and should not be used for interpreting City Plan provisions relating to specific sites. To properly interpret the maps, the planning scheme must be referred to.

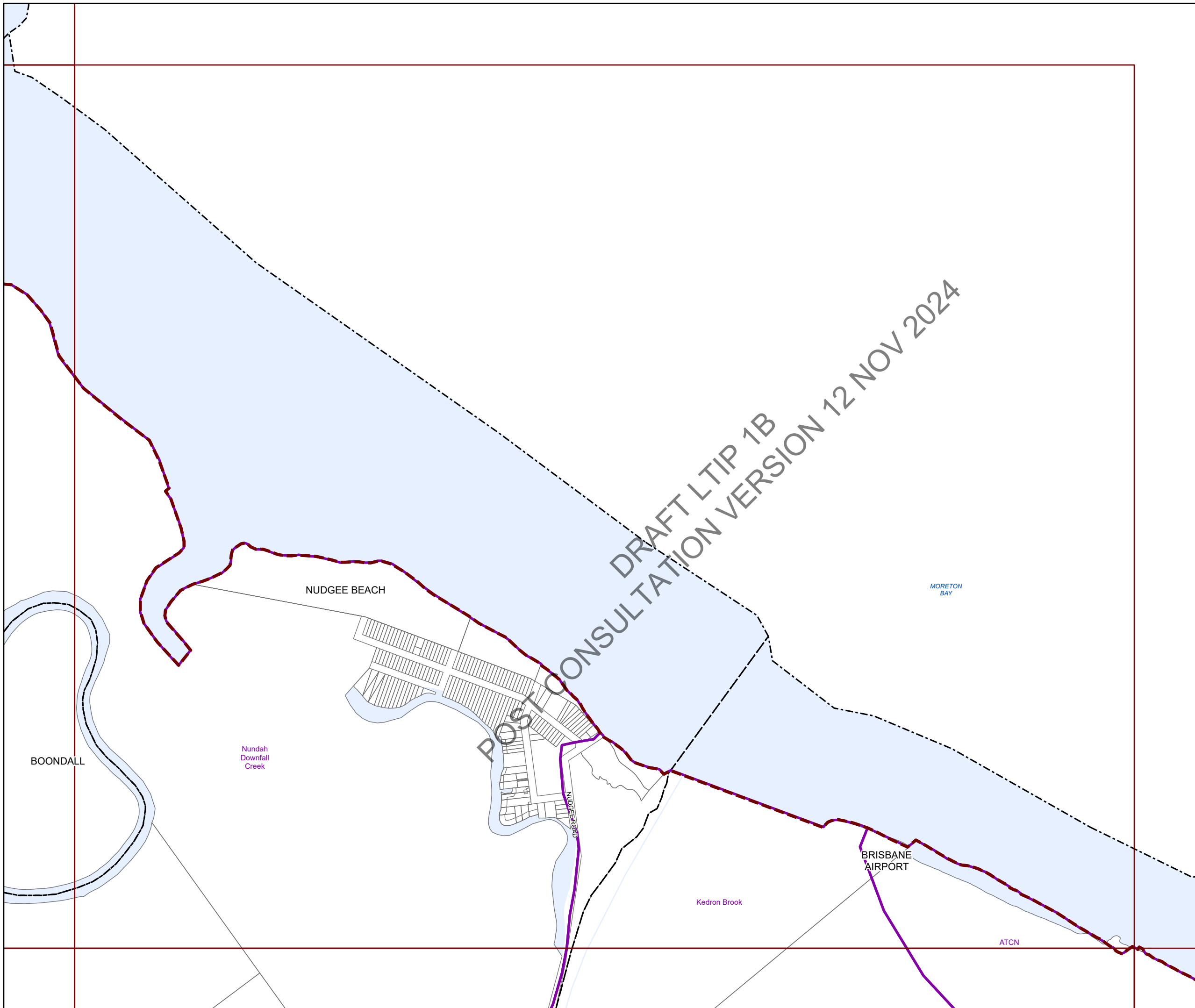
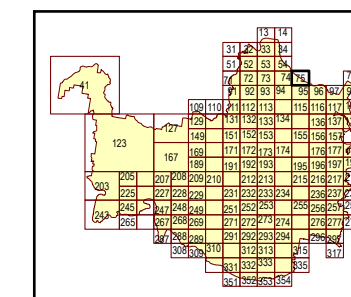
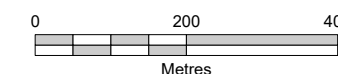
As adopted by Council, effective xx xx xxxx.
Based on Cadastral Data provided with the permission of the Department of Resources.

While every care is taken to ensure the accuracy of this data, the Brisbane City Council and the copyright owners, in permitting the use of this data, make no representations or warranties about its accuracy, reliability, completeness or suitability for any particular purpose and disclaims all responsibility and all liability (including without limitation, liability in negligence) for all expenses, losses, damages (including indirect or consequential damage) and costs which you might incur as a result of the data being inaccurate or incomplete in any way and for any reason.

© The State of Queensland (Department of Resources) 2021
© StreetPro 2022
© Brisbane City Council 2022

Projection: Map Grid of Australia, Zone 56
Horizontal Datum: Geocentric Datum of Australia 1994

Approximate Scale @ A3 1:10,000













DRAFT LTIP 1B
CONSULTATION VERSION 12 NOV 2024









Long Term Infrastructure Plans
Other Plan Map

Stormwater Network

-  Backflow prevention device
-  Bioretention swale
-  Natural channel
-  Pipe - new
-  Pipe - relief
-  Culvert
-  SQID
-  Land acquisition
-  Natural channel
-  Rehabilitation

Boundaries

-  Suburb boundaries
-  Priority infrastructure area
-  Stormwater service catchments
-  Property boundaries
-  Individual network map boundaries
-  Waterbody

NOTES: This map is notional only and should not be used for interpreting City Plan provisions relating to specific sites. To properly interpret the maps, the planning scheme must be referred to.

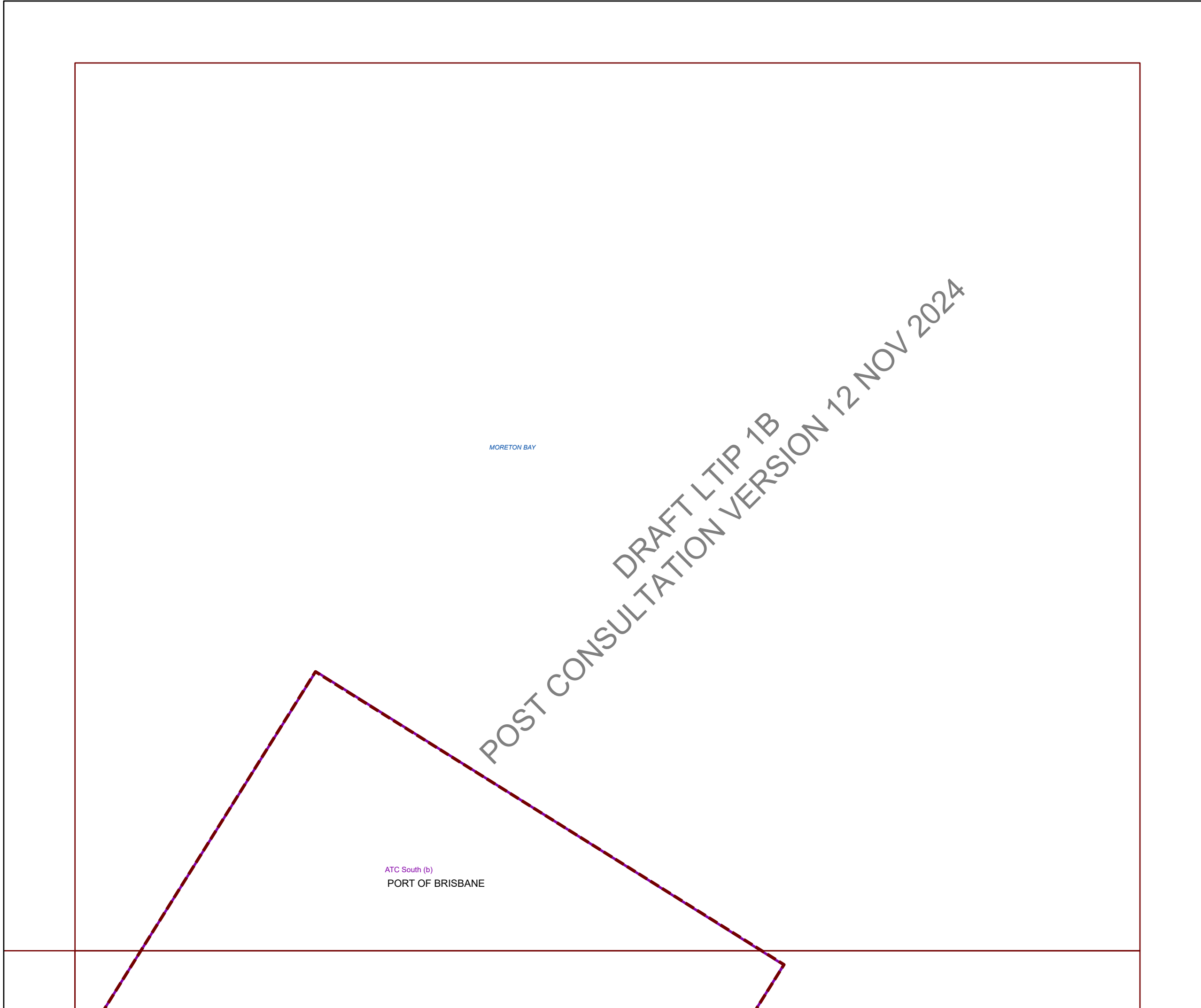
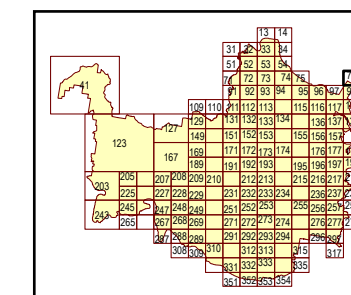
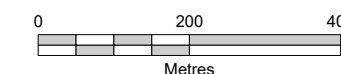
As adopted by Council, effective xx xx xxxx.
Based on Cadastral Data provided with the permission of the Department of Resources.

While every care is taken to ensure the accuracy of this data, the Brisbane City Council and the copyright owners, in permitting the use of this data, make no representations or warranties about its accuracy, reliability, completeness or suitability for any particular purpose and disclaims all responsibility and all liability (including without limitation, liability in negligence) for all expenses, losses, damages (including indirect or consequential damage) and costs which you might incur as a result of the data being inaccurate or incomplete in any way and for any reason.

© The State of Queensland (Department of Resources) 2021
© StreetPro 2022
© Brisbane City Council 2022

Projection: Map Grid of Australia, Zone 56
Horizontal Datum: Geocentric Datum of Australia 1994











Approximate Scale @ A3 1:10,000











Long Term Infrastructure Plans
Other Plan Map

Stormwater Network

-  Backflow prevention device
-  Bioretention swale
-  Natural channel
-  Pipe - new
-  Pipe - relief
-  Culvert
-  SQID
-  Land acquisition
-  Natural channel
-  Rehabilitation

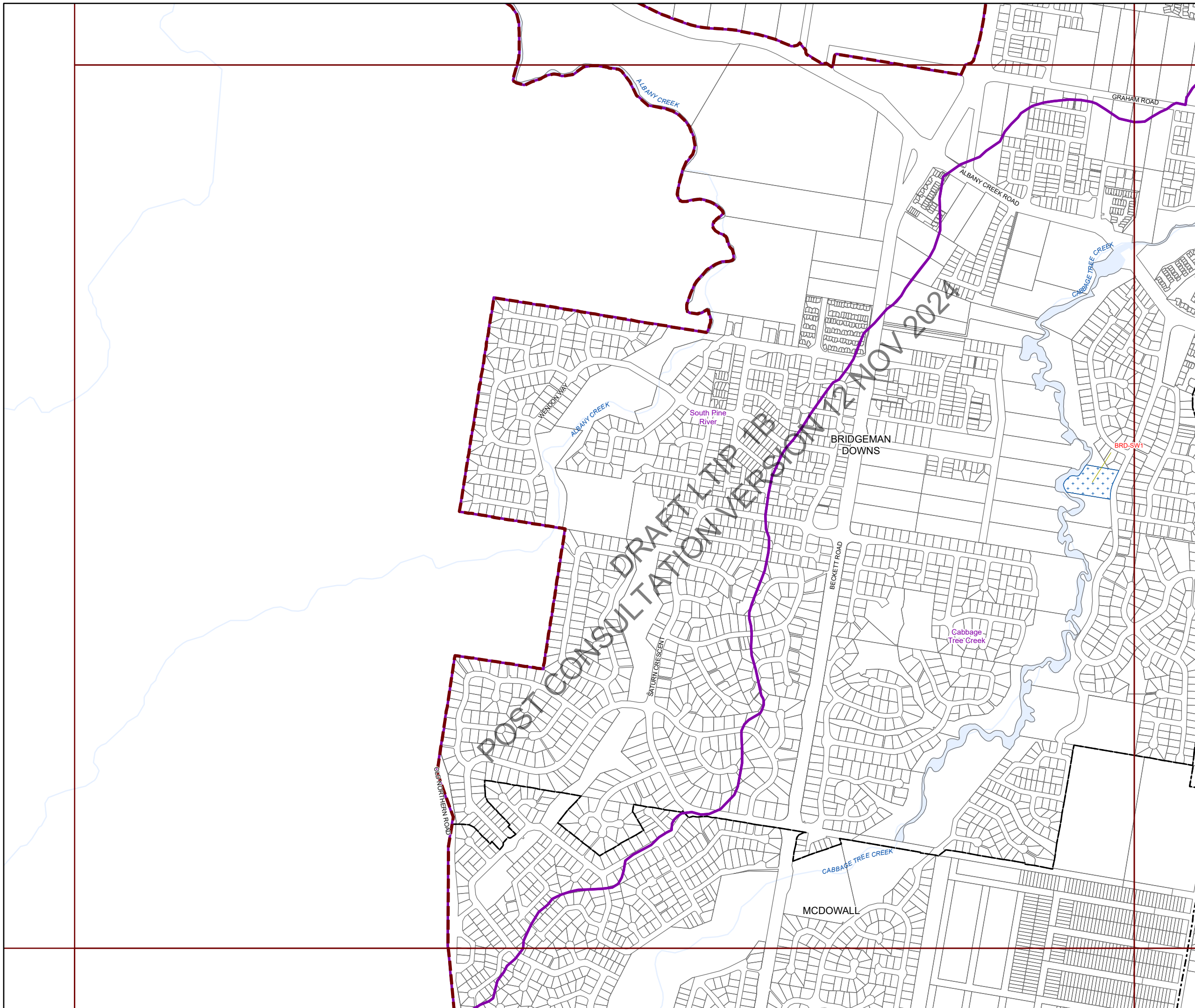
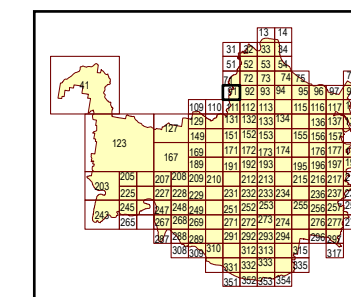
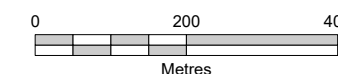
Boundaries

-  Suburb boundaries
-  Priority infrastructure area
-  Stormwater service catchments
-  Property boundaries
-  Individual network map boundaries
-  Waterbody

NOTES: This map is notional only and should not be used for interpreting City Plan provisions relating to specific sites. To properly interpret the maps, the planning scheme must be referred to.
 As adopted by Council, effective xx xx xxxx.
 Based on Cadastral Data provided with the permission of the Department of Resources.
 While every care is taken to ensure the accuracy of this data, the Brisbane City Council and the copyright owners, in permitting the use of this data, make no representations or warranties about its accuracy, reliability, completeness or suitability for any particular purpose and disclaims all responsibility and all liability (including without limitation, liability in negligence) for all expenses, losses, damages (including indirect or consequential damage) and costs which you might incur as a result of the data being inaccurate or incomplete in any way and for any reason.
 © The State of Queensland (Department of Resources) 2021
 © StreetPro 2022
 © Brisbane City Council 2022

Projection: Map Grid of Australia, Zone 56
 Horizontal Datum: Geocentric Datum of Australia 1994

















Approximate Scale @ A3 1:10,000





Long Term Infrastructure Plans
Other Plan Map

Stormwater Network

-  Backflow prevention device
 -  Bioretention swale
 -  Natural channel
 -  Pipe - new
 -  Pipe - relief
 -  Culvert
 -  SQID
 -  Land acquisition
 -  Natural channel
 -  Rehabilitation
- Boundaries**
-  Suburb boundaries
 -  Priority infrastructure area
 -  Stormwater service catchments
 -  Property boundaries
 -  Individual network map boundaries
 -  Waterbody

NOTES: This map is notional only and should not be used for interpreting City Plan provisions relating to specific sites. To properly interpret the maps, the planning scheme must be referred to.

As adopted by Council, effective xx xx xxxx.

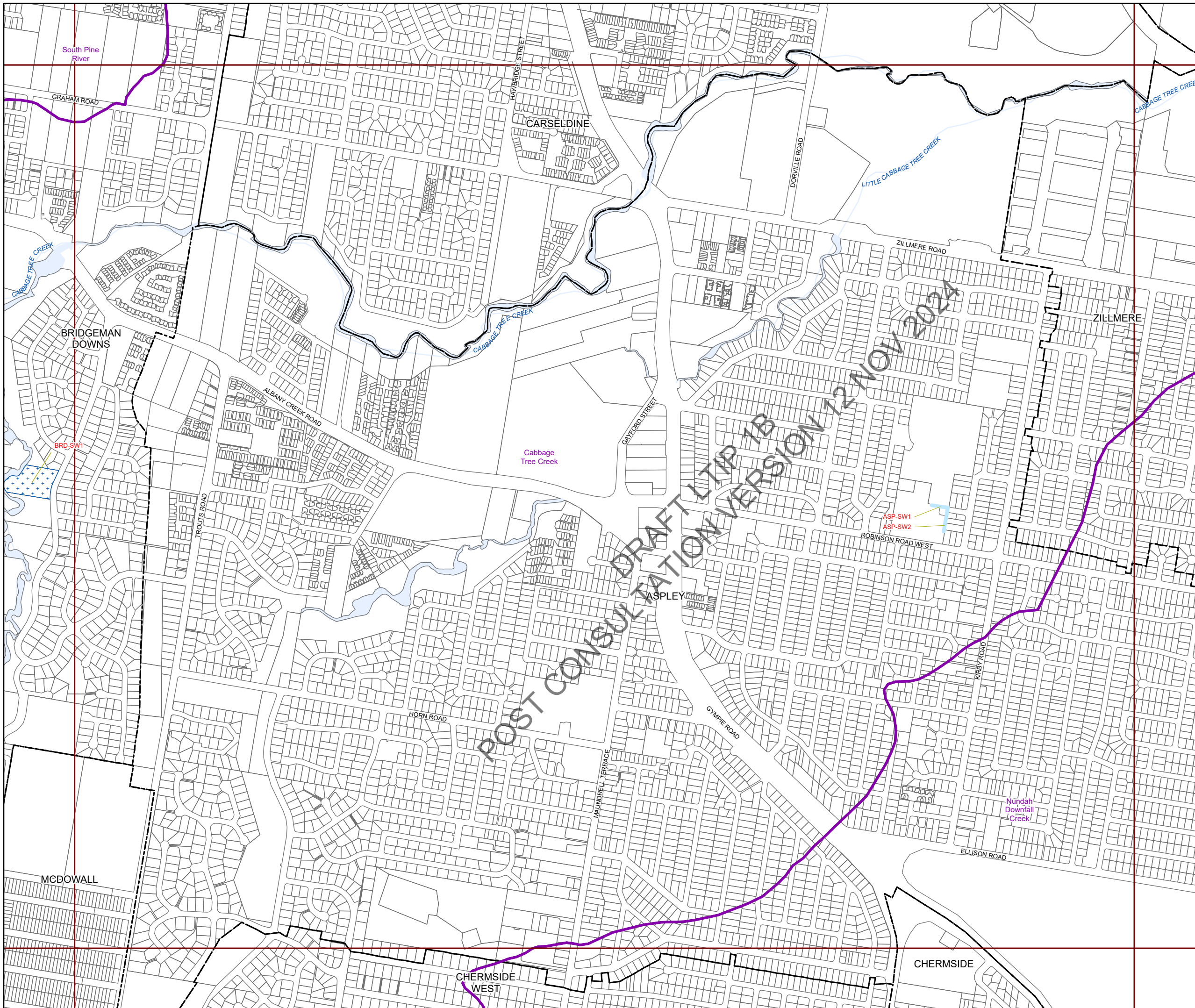
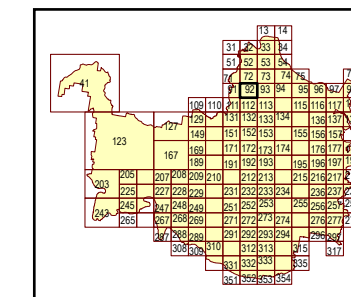
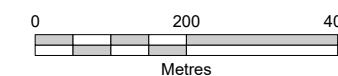
Based on Cadastral Data provided with the permission of the Department of Resources.

While every care is taken to ensure the accuracy of this data, the Brisbane City Council and the copyright owners, in permitting the use of this data, make no representations or warranties about its accuracy, reliability, completeness or suitability for any particular purpose and disclaims all responsibility and all liability (including without limitation, liability in negligence) for all expenses, losses, damages (including indirect or consequential damage) and costs which you might incur as a result of the data being inaccurate or incomplete in any way and for any reason.

© The State of Queensland (Department of Resources) 2021
© StreetPro 2022
© Brisbane City Council 2022

Projection: Map Grid of Australia, Zone 56
Horizontal Datum: Geocentric Datum of Australia 1994

Approximate Scale @ A3 1:10,000



POST CONSULTATION DRAFT LTIP 18
TATION VERSION 72 NOV 2024



Long Term Infrastructure Plans
Other Plan Map

Stormwater Network

- Backflow prevention device
- Bioretention swale
- Natural channel
- Pipe - new
- Pipe - relief
- Culvert
- SQID
- Land acquisition
- Natural channel
- Rehabilitation

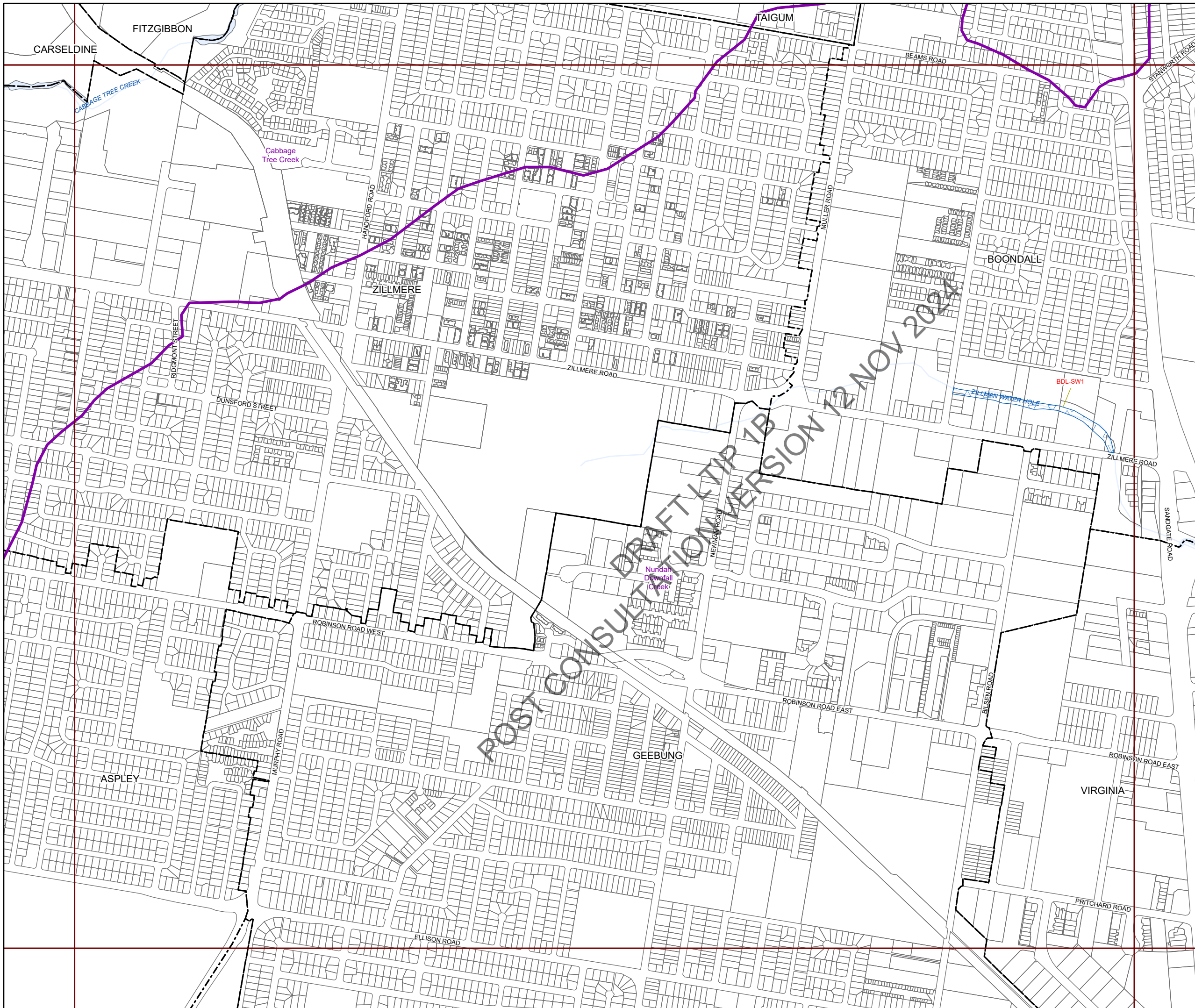
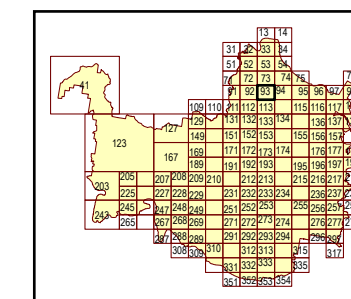
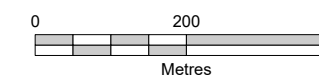
Boundaries

- Suburb boundaries
- Priority infrastructure area
- Stormwater service catchments
- Property boundaries
- Individual network map boundaries
- Waterbody

NOTES: This map is notional only and should not be used for interpreting City Plan provisions relating to specific sites. To properly interpret the maps, the planning scheme must be referred to.
 As adopted by Council, effective xx xx xxxx.
 Based on Cadastral Data provided with the permission of the Department of Resources.
 While every care is taken to ensure the accuracy of this data, the Brisbane City Council and the copyright owners, in permitting the use of this data, make no representations or warranties about its accuracy, reliability, completeness or suitability for any particular purpose and disclaims all responsibility and all liability (including without limitation, liability in negligence) for all expenses, losses, damages (including indirect or consequential damage) and costs which you might incur as a result of the data being inaccurate or incomplete in any way and for any reason.
 © The State of Queensland (Department of Resources) 2021
 © StreetPro 2022
 © Brisbane City Council 2022

Projection: Map Grid of Australia, Zone 56
 Horizontal Datum: Geocentric Datum of Australia 1994











Approximate Scale @ A3 1:10,000











Long Term Infrastructure Plans
Other Plan Map

Stormwater Network

-  Backflow prevention device
-  Bioretention swale
-  Natural channel
-  Pipe - new
-  Pipe - relief
-  Culvert
-  SQID
-  Land acquisition
-  Natural channel
-  Rehabilitation

Boundaries

-  Suburb boundaries
-  Priority infrastructure area
-  Stormwater service catchments
-  Property boundaries
-  Individual network map boundaries
-  Waterbody

NOTES: This map is notional only and should not be used for interpreting City Plan provisions relating to specific sites. To properly interpret the maps, the planning scheme must be referred to.

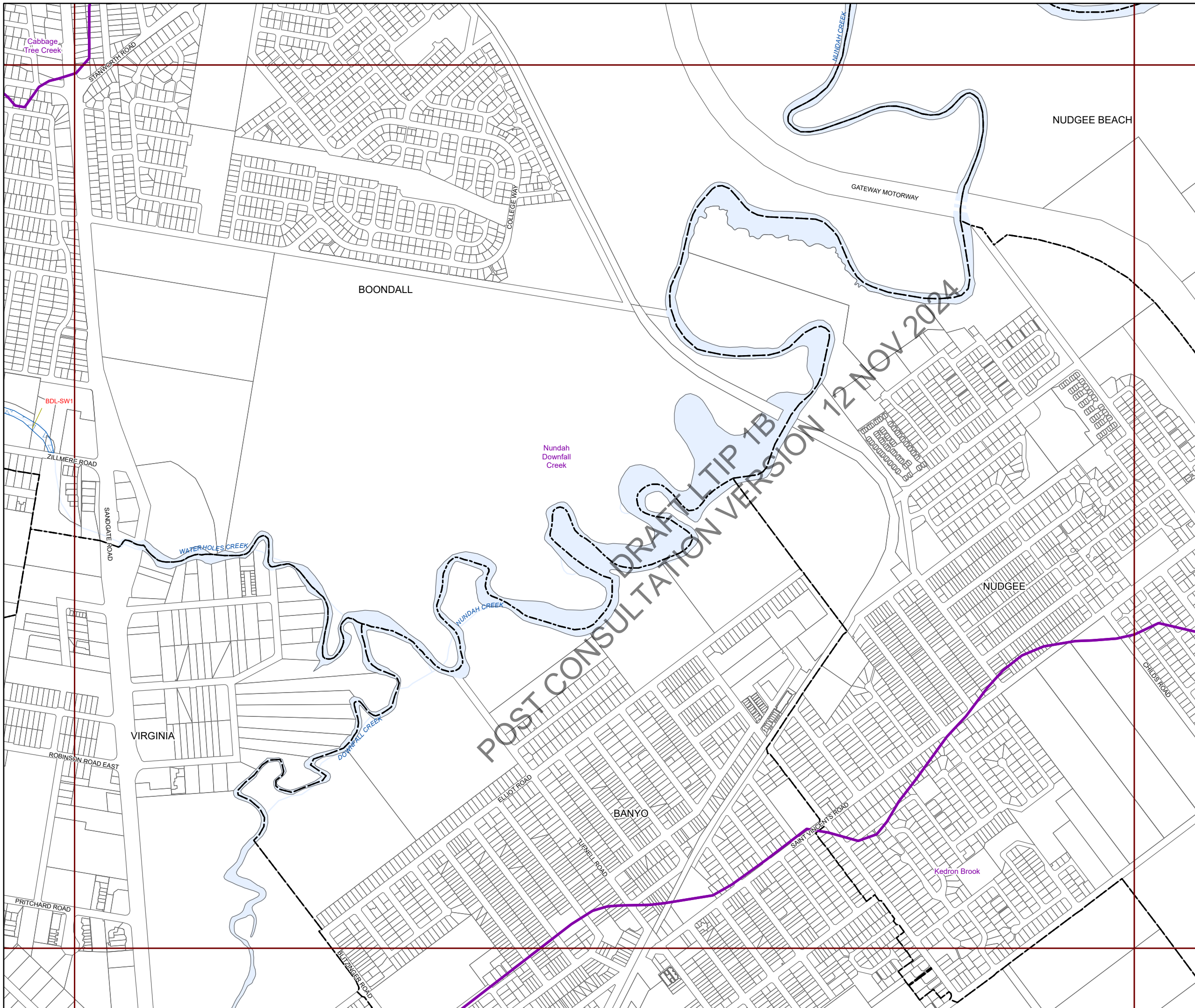
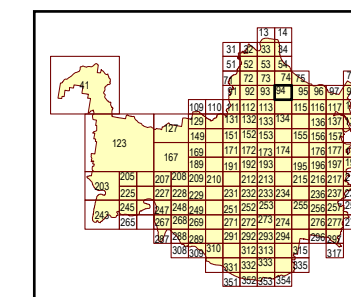
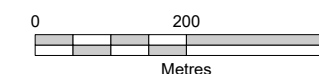
As adopted by Council, effective xx xx xxxx. Based on Cadastral Data provided with the permission of the Department of Resources.

While every care is taken to ensure the accuracy of this data, the Brisbane City Council and the copyright owners, in permitting the use of this data, make no representations or warranties about its accuracy, reliability, completeness or suitability for any particular purpose and disclaims all responsibility and all liability (including without limitation, liability in negligence) for all expenses, losses, damages (including indirect or consequential damage) and costs which you might incur as a result of the data being inaccurate or incomplete in any way and for any reason.

© The State of Queensland (Department of Resources) 2021
© StreetPro 2022
© Brisbane City Council 2022

Projection: Map Grid of Australia, Zone 56
Horizontal Datum: Geocentric Datum of Australia 1994











Approximate Scale @ A3 1:10,000











Long Term Infrastructure Plans
Other Plan Map

Stormwater Network

-  Backflow prevention device
-  Bioretention swale
-  Natural channel
-  Pipe - new
-  Pipe - relief
-  Culvert
-  SQID
-  Land acquisition
-  Natural channel
-  Rehabilitation

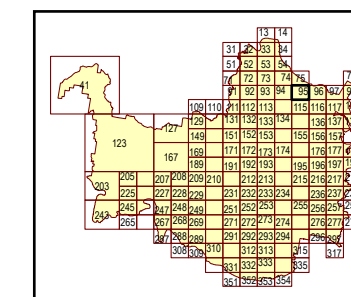
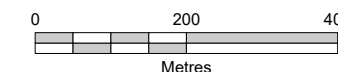
Boundaries

-  Suburb boundaries
-  Priority infrastructure area
-  Stormwater service catchments
-  Property boundaries
-  Individual network map boundaries
-  Waterbody

NOTES: This map is notional only and should not be used for interpreting City Plan provisions relating to specific sites. To properly interpret the maps, the planning scheme must be referred to.
 As adopted by Council, effective xx xx xxxx.
 Based on Cadastral Data provided with the permission of the Department of Resources.
 While every care is taken to ensure the accuracy of this data, the Brisbane City Council and the copyright owners, in permitting the use of this data, make no representations or warranties about its accuracy, reliability, completeness or suitability for any particular purpose and disclaims all responsibility and all liability (including without limitation, liability in negligence) for all expenses, losses, damages (including indirect or consequential damage) and costs which you might incur as a result of the data being inaccurate or incomplete in any way and for any reason.
 © The State of Queensland (Department of Resources) 2021
 © StreetPro 2022
 © Brisbane City Council 2022

Projection: Map Grid of Australia, Zone 56
 Horizontal Datum: Geocentric Datum of Australia 1994











Approximate Scale @ A3 1:10,000











Long Term Infrastructure Plans
Other Plan Map

Stormwater Network

-  Backflow prevention device
-  Bioretention swale
-  Natural channel
-  Pipe - new
-  Pipe - relief
-  Culvert
-  SQID
-  Land acquisition
-  Natural channel
-  Rehabilitation

Boundaries

-  Suburb boundaries
-  Priority infrastructure area
-  Stormwater service catchments
-  Property boundaries
-  Individual network map boundaries
-  Waterbody

NOTES: This map is notional only and should not be used for interpreting City Plan provisions relating to specific sites. To properly interpret the maps, the planning scheme must be referred to.

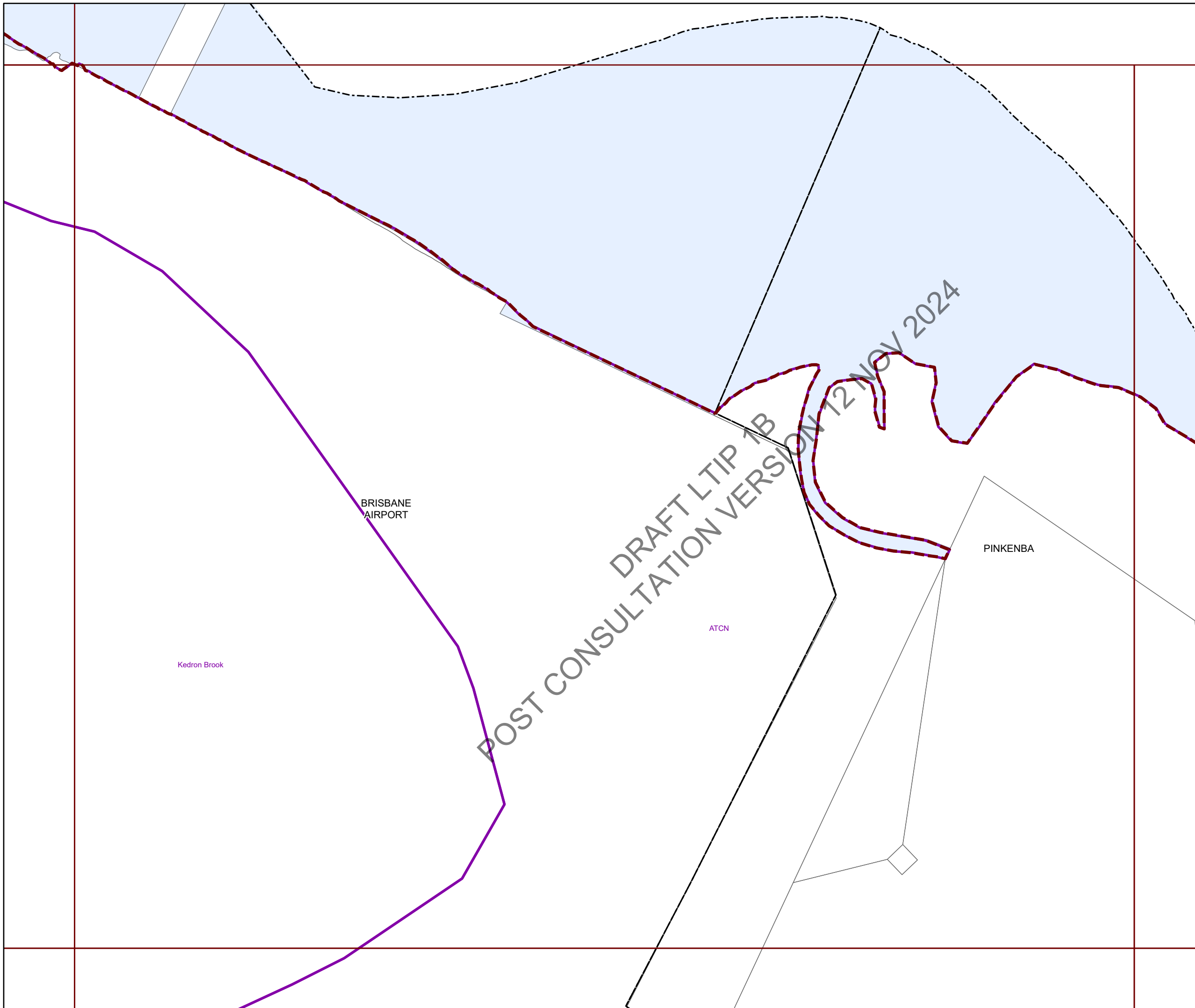
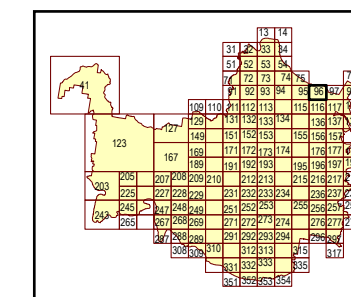
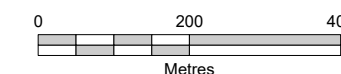
As adopted by Council, effective xx xx xxxx.
Based on Cadastral Data provided with the permission of the Department of Resources.

While every care is taken to ensure the accuracy of this data, the Brisbane City Council and the copyright owners, in permitting the use of this data, make no representations or warranties about its accuracy, reliability, completeness or suitability for any particular purpose and disclaims all responsibility and all liability (including without limitation, liability in negligence) for all expenses, losses, damages (including indirect or consequential damage) and costs which you might incur as a result of the data being inaccurate or incomplete in any way and for any reason.

© The State of Queensland (Department of Resources) 2021
© StreetPro 2022
© Brisbane City Council 2022

Projection: Map Grid of Australia, Zone 56
Horizontal Datum: Geocentric Datum of Australia 1994











Approximate Scale @ A3 1:10,000











Long Term Infrastructure Plans
Other Plan Map

Stormwater Network

-  Backflow prevention device
-  Bioretention swale
-  Natural channel
-  Pipe - new
-  Pipe - relief
-  Culvert
-  SQID
-  Land acquisition
-  Natural channel
-  Rehabilitation

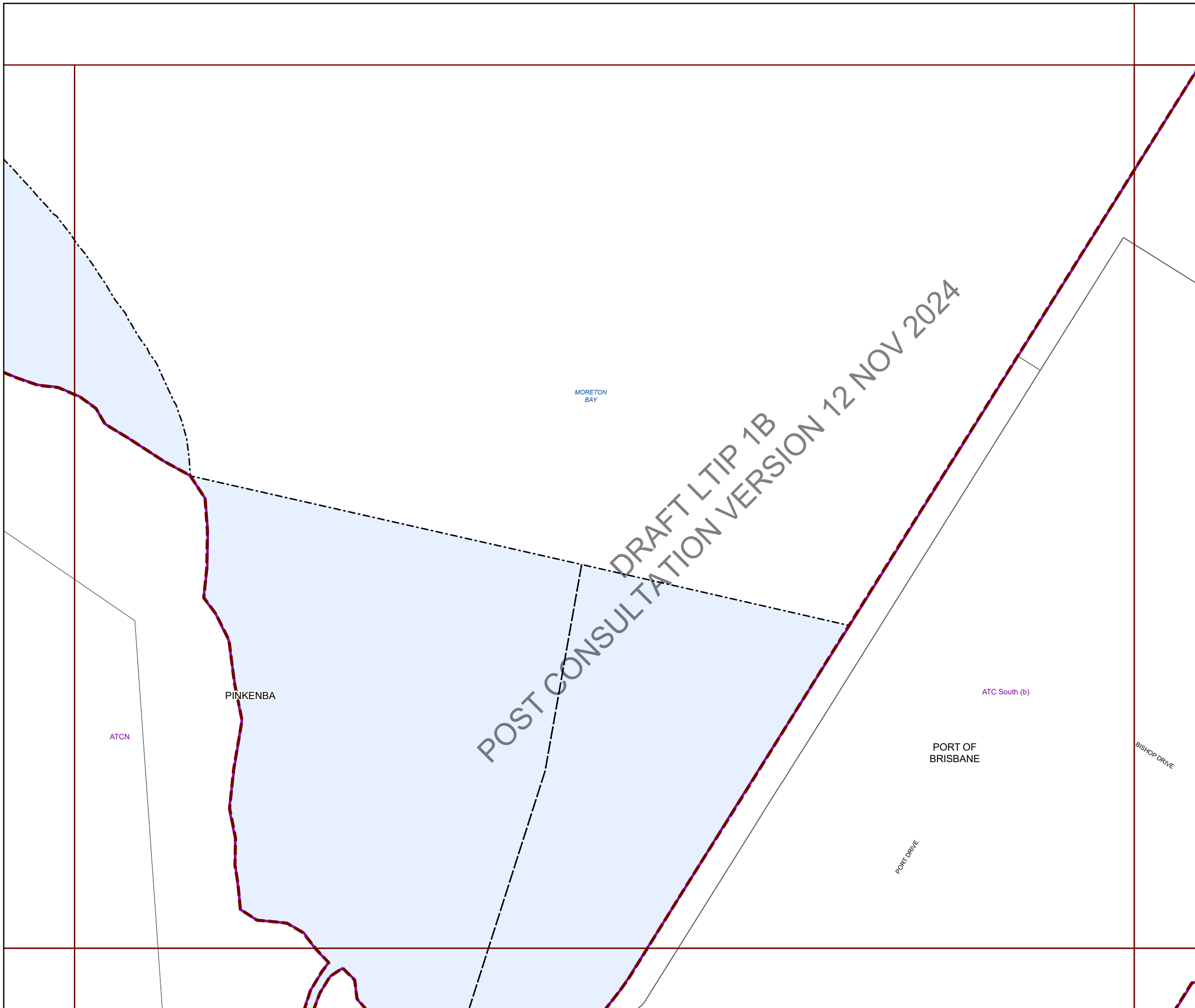
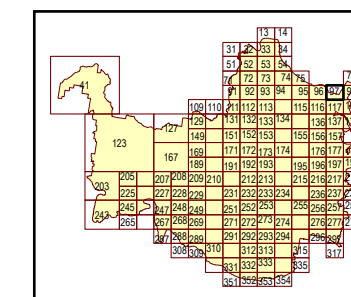
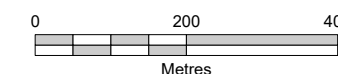
Boundaries

-  Suburb boundaries
-  Priority infrastructure area
-  Stormwater service catchments
-  Property boundaries
-  Individual network map boundaries
-  Waterbody

NOTES: This map is notional only and should not be used for interpreting City Plan provisions relating to specific sites. To properly interpret the maps, the planning scheme must be referred to.
 As adopted by Council, effective xx xx xxxx.
 Based on Cadastral Data provided with the permission of the Department of Resources.
 While every care is taken to ensure the accuracy of this data, the Brisbane City Council and the copyright owners, in permitting the use of this data, make no representations or warranties about its accuracy, reliability, completeness or suitability for any particular purpose and disclaims all responsibility and all liability (including without limitation, liability in negligence) for all expenses, losses, damages (including indirect or consequential damage) and costs which you might incur as a result of the data being inaccurate or incomplete in any way and for any reason.
 © The State of Queensland (Department of Resources) 2021
 © StreetPro 2022
 © Brisbane City Council 2022

Projection: Map Grid of Australia, Zone 56
 Horizontal Datum: Geocentric Datum of Australia 1994











Approximate Scale @ A3 1:10,000











Long Term Infrastructure Plans
Other Plan Map

Stormwater Network

-  Backflow prevention device
-  Bioretention swale
-  Natural channel
-  Pipe - new
-  Pipe - relief
-  Culvert
-  SQID
-  Land acquisition
-  Natural channel
-  Rehabilitation

Boundaries

-  Suburb boundaries
-  Priority infrastructure area
-  Stormwater service catchments
-  Property boundaries
-  Individual network map boundaries
-  Waterbody

NOTES: This map is notional only and should not be used for interpreting City Plan provisions relating to specific sites. To properly interpret the maps, the planning scheme must be referred to.

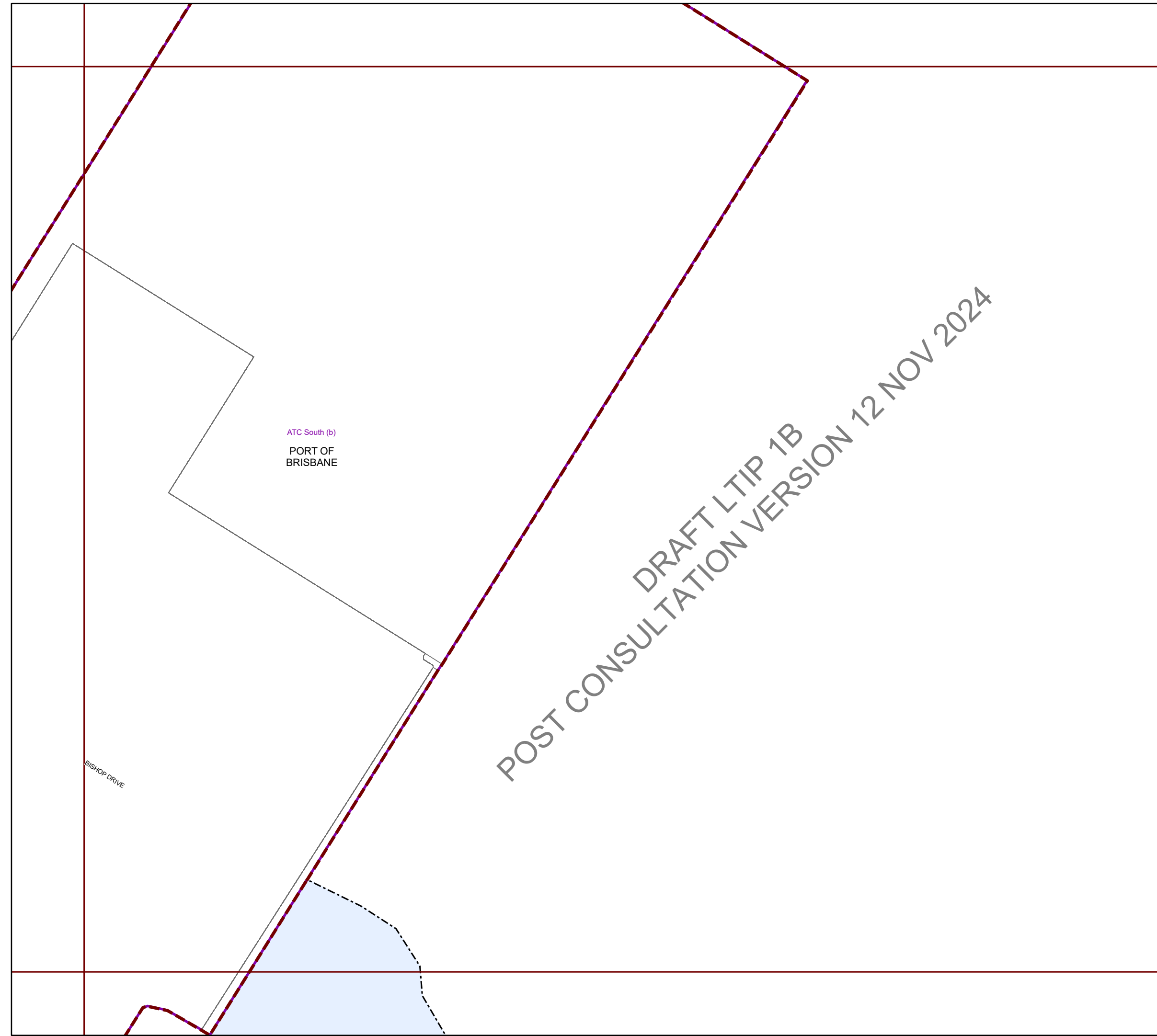
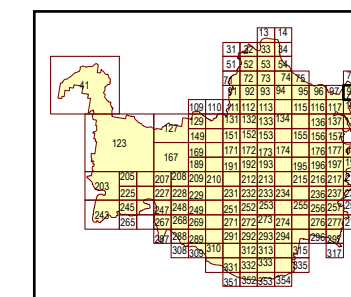
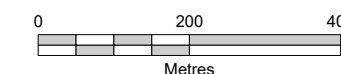
As adopted by Council, effective xx xx xxxx.
Based on Cadastral Data provided with the permission of the Department of Resources.

While every care is taken to ensure the accuracy of this data, the Brisbane City Council and the copyright owners, in permitting the use of this data, make no representations or warranties about its accuracy, reliability, completeness or suitability for any particular purpose and disclaims all responsibility and liability (including without limitation, liability in negligence) for all expenses, losses, damages (including indirect or consequential damage) and costs which you might incur as a result of the data being inaccurate or incomplete in any way and for any reason.

© The State of Queensland (Department of Resources) 2021
© StreetPro 2022
© Brisbane City Council 2022

Projection: Map Grid of Australia, Zone 56
Horizontal Datum: Geocentric Datum of Australia 1994











Approximate Scale @ A3 1:10,000











Long Term Infrastructure Plans
Other Plan Map

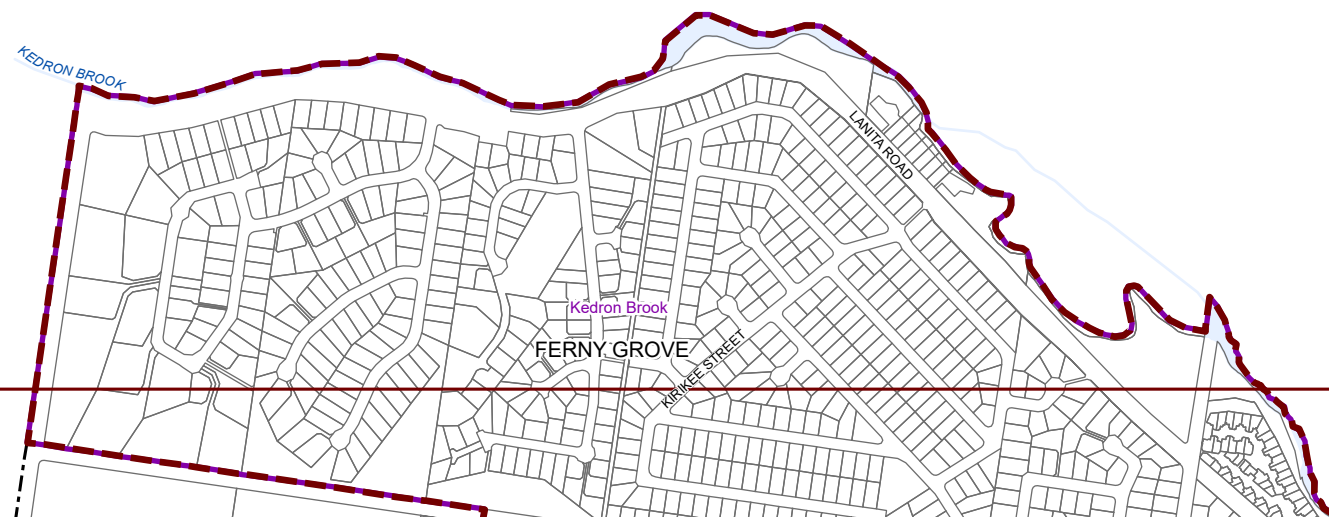
Stormwater Network

-  Backflow prevention device
-  Bioretention swale
-  Natural channel
-  Pipe - new
-  Pipe - relief
-  Culvert
-  SQID
-  Land acquisition
-  Natural channel
-  Rehabilitation

Boundaries

-  Suburb boundaries
-  Priority infrastructure area
-  Stormwater service catchments
-  Property boundaries
-  Individual network map boundaries
-  Waterbody

DRAFT LTIP 1B
POST CONSULTATION VERSION 12 NOV 2024



NOTES: This map is notional only and should not be used for interpreting City Plan provisions relating to specific sites. To properly interpret the maps, the planning scheme must be referred to.

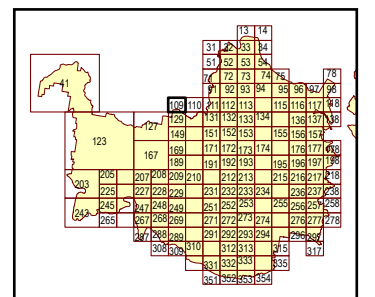
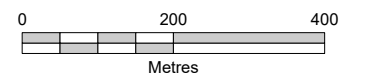
As adopted by Council, effective xx xx xxxx.
Based on Cadastral Data provided with the permission of the Department of Resources.

While every care is taken to ensure the accuracy of this data, the Brisbane City Council and the copyright owners, in permitting the use of this data, make no representations or warranties about its accuracy, reliability, completeness or suitability for any particular purpose and disclaims all responsibility and all liability (including without limitation, liability in negligence) for all expenses, losses, damages (including indirect or consequential damage) and costs which you might incur as a result of the data being inaccurate or incomplete in any way and for any reason.

© The State of Queensland (Department of Resources) 2021
© StreetPro 2022
© Brisbane City Council 2022

Projection: Map Grid of Australia, Zone 56
Horizontal Datum: Geocentric Datum of Australia 1994











Approximate Scale @ A3 1:10,000











Long Term Infrastructure Plans
Other Plan Map

Stormwater Network

-  Backflow prevention device
-  Bioretention swale
-  Natural channel
-  Pipe - new
-  Pipe - relief
-  Culvert
-  SQID
-  Land acquisition
-  Natural channel
-  Rehabilitation

Boundaries

-  Suburb boundaries
-  Priority infrastructure area
-  Stormwater service catchments
-  Property boundaries
-  Individual network map boundaries
-  Waterbody

NOTES: This map is notional only and should not be used for interpreting City Plan provisions relating to specific sites. To properly interpret the maps, the planning scheme must be referred to.


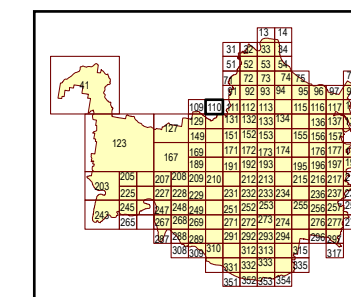
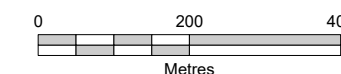
As adopted by Council, effective xx xx xxxx.
Based on Cadastral Data provided with the permission of the Department of Resources.

While every care is taken to ensure the accuracy of this data, the Brisbane City Council and the copyright owners, in permitting the use of this data, make no representations or warranties about its accuracy, reliability, completeness or suitability for any particular purpose and disclaims all responsibility and all liability (including without limitation, liability in negligence) for all expenses, losses, damages (including indirect or consequential damage) and costs which you might incur as a result of the data being inaccurate or incomplete in any way and for any reason.

© The State of Queensland (Department of Resources) 2021
© StreetPro 2022
© Brisbane City Council 2022

Projection: Map Grid of Australia, Zone 56
Horizontal Datum: Geocentric Datum of Australia 1994

Approximate Scale @ A3 1:10,000





Long Term Infrastructure Plans
Other Plan Map

Stormwater Network

- Backflow prevention device
- Bioretention swale
- Natural channel
- Pipe - new
- Pipe - relief
- Culvert
- SQID
- Land acquisition
- Natural channel
- Rehabilitation

Boundaries

- Suburb boundaries
- Priority infrastructure area
- Stormwater service catchments
- Property boundaries
- Individual network map boundaries
- Waterbody

NOTES: This map is notional only and should not be used for interpreting City Plan provisions relating to specific sites. To properly interpret the maps, the planning scheme must be referred to.

As adopted by Council, effective xx xx xxxx.

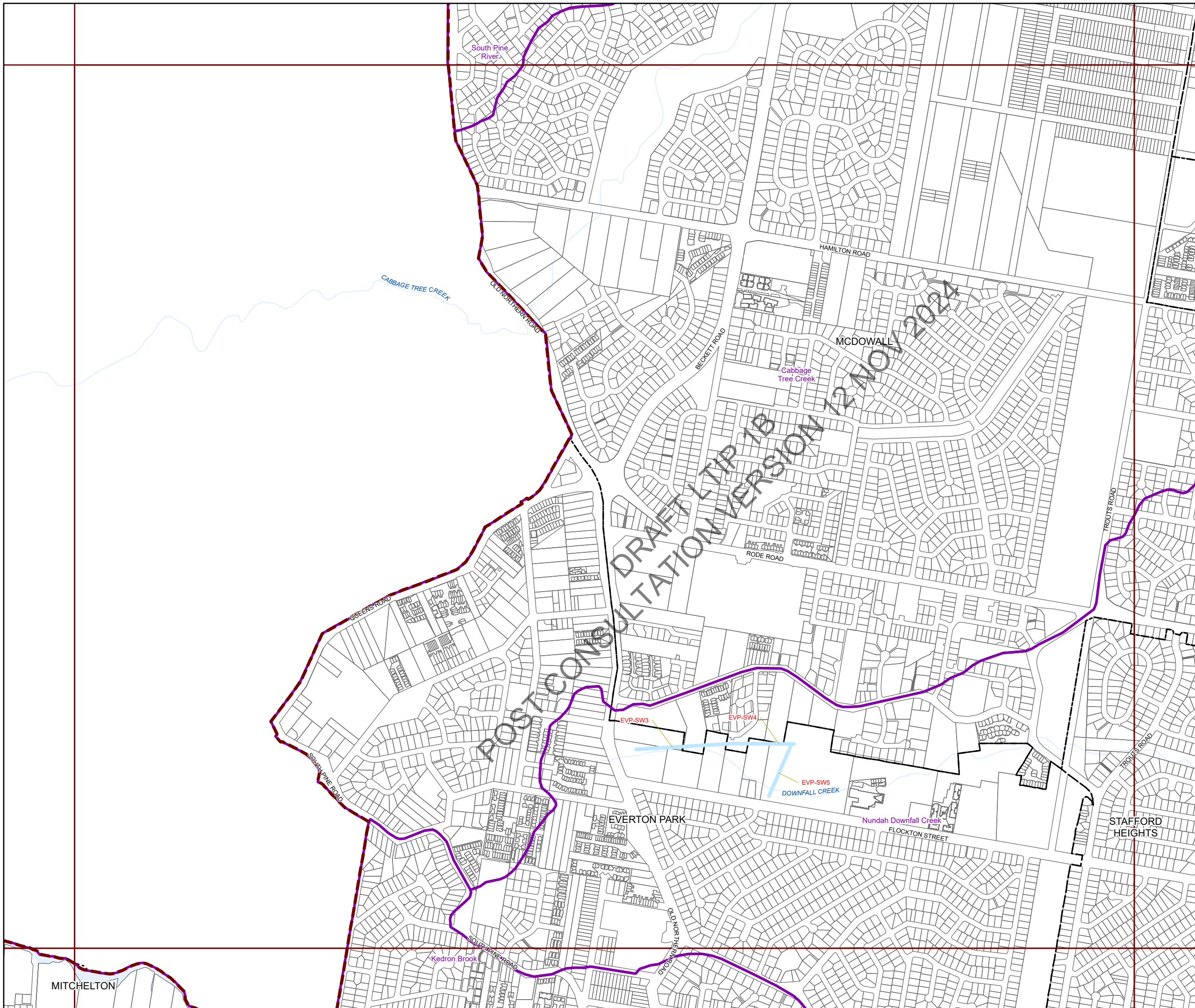
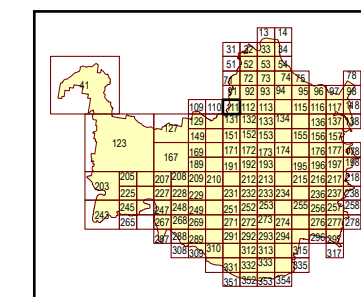
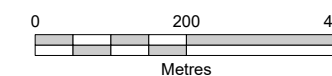
Based on Cadastral Data provided with the permission of the Department of Resources.

While every care is taken to ensure the accuracy of this data, the Brisbane City Council and the copyright owners, in permitting the use of this data, make no representations or warranties about its accuracy, reliability, completeness or suitability for any particular purpose and disclaims all responsibility and all liability (including without limitation, liability in negligence) for all expenses, losses, damages (including indirect or consequential damage) and costs which you might incur as a result of the data being inaccurate or incomplete in any way and for any reason.

© The State of Queensland (Department of Resources) 2021
© StreetPro 2022
© Brisbane City Council 2022

Projection: Map Grid of Australia, Zone 56
Horizontal Datum: Geocentric Datum of Australia 1994

Approximate Scale @ A3 1:10,000





Long Term Infrastructure Plans
Other Plan Map

Stormwater Network

- Backflow prevention device
- Bioretention swale
- Natural channel
- Pipe - new
- Pipe - relief
- Culvert
- SQID
- Land acquisition
- Natural channel
- Rehabilitation

Boundaries

- Suburb boundaries
- Priority infrastructure area
- Stormwater service catchments
- Property boundaries
- Individual network map boundaries
- Waterbody

NOTES: This map is notional only and should not be used for interpreting City Plan provisions relating to specific sites. To properly interpret the maps, the planning scheme must be referred to.

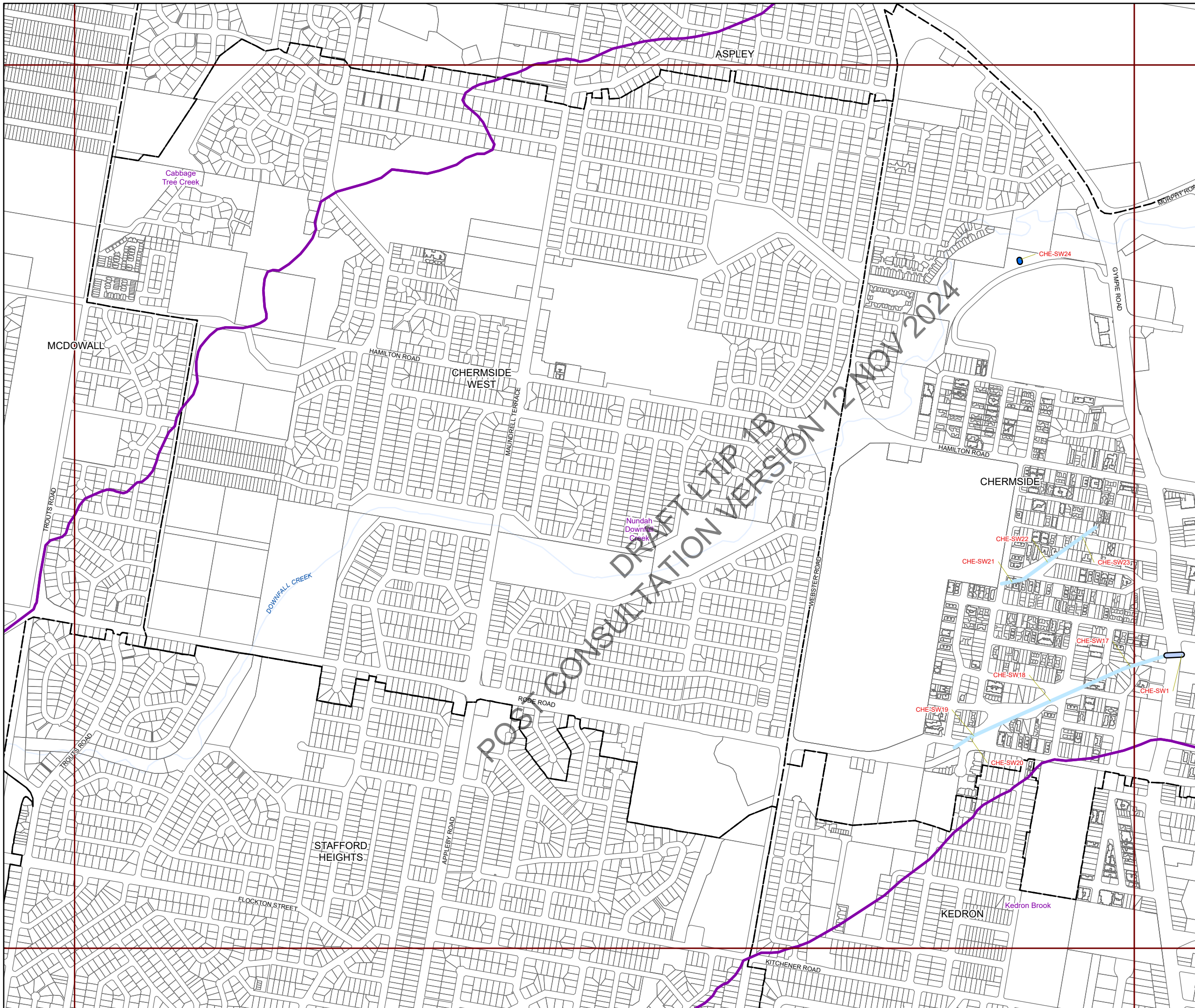
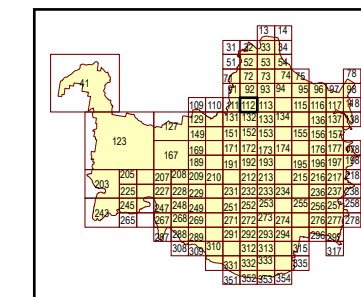
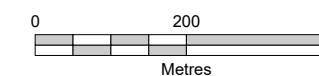
As adopted by Council, effective xx xx xxxx. Based on Cadastral Data provided with the permission of the Department of Resources.

While every care is taken to ensure the accuracy of this data, the Brisbane City Council and the copyright owners, in permitting the use of this data, make no representations or warranties about its accuracy, reliability, completeness or suitability for any particular purpose and disclaims all responsibility and all liability (including without limitation, liability in negligence) for all expenses, losses, damages (including indirect or consequential damage) and costs which you might incur as a result of the data being inaccurate or incomplete in any way and for any reason.

© The State of Queensland (Department of Resources) 2021
© StreetPro 2022
© Brisbane City Council 2022

Projection: Map Grid of Australia, Zone 56
Horizontal Datum: Geocentric Datum of Australia 1994

Approximate Scale @ A3 1:10,000



POST CONSULTATION VERSION 12 NOV 2024



Long Term Infrastructure Plans
Other Plan Map

Stormwater Network

- Backflow prevention device
- Bioretention swale
- Natural channel
- Pipe - new
- Pipe - relief
- Culvert
- SQID
- Land acquisition
- Natural channel
- Rehabilitation

Boundaries

- Suburb boundaries
- Priority infrastructure area
- Stormwater service catchments
- Property boundaries
- Individual network map boundaries
- Waterbody

NOTES: This map is notional only and should not be used for interpreting City Plan provisions relating to specific sites. To properly interpret the maps, the planning scheme must be referred to.

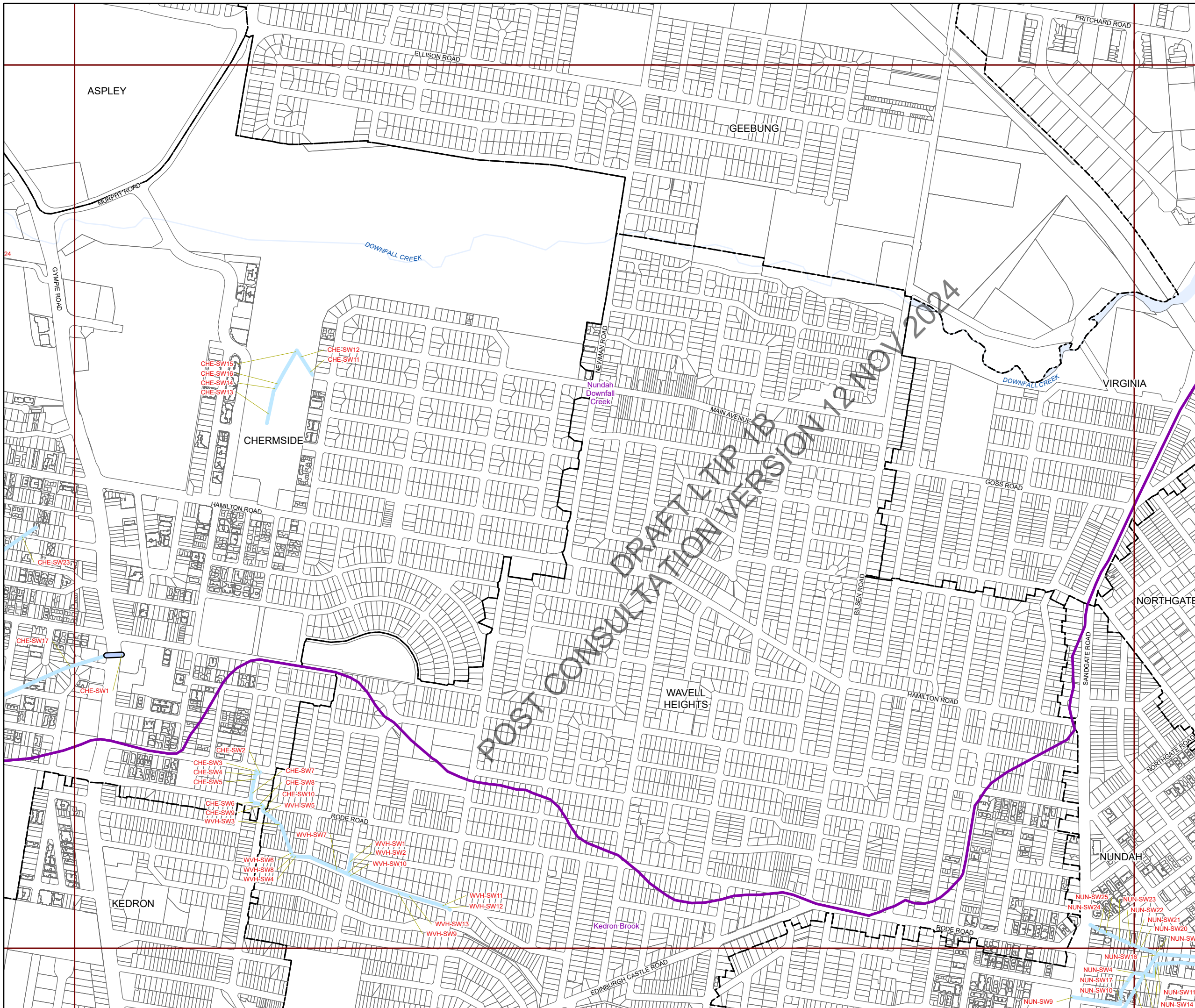
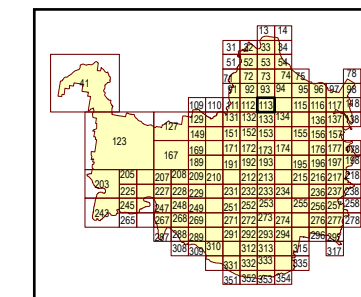
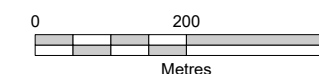
As adopted by Council, effective xx xx xxxx. Based on Cadastral Data provided with the permission of the Department of Resources.

While every care is taken to ensure the accuracy of this data, the Brisbane City Council and the copyright owners, in permitting the use of this data, make no representations or warranties about its accuracy, reliability, completeness or suitability for any particular purpose and disclaims all responsibility and all liability (including without limitation, liability in negligence) for all expenses, losses, damages (including indirect or consequential damage) and costs which you might incur as a result of the data being inaccurate or incomplete in any way and for any reason.

© The State of Queensland (Department of Resources) 2021
© StreetPro 2022
© Brisbane City Council 2022

Projection: Map Grid of Australia, Zone 56
Horizontal Datum: Geocentric Datum of Australia 1994

Approximate Scale @ A3 1:10,000



POST CONSULTATION DRAFT LTP 18
VERSION 12 NOV 2024



Long Term Infrastructure Plans
Other Plan Map

Stormwater Network

- Backflow prevention device
- Bioretention swale
- Natural channel
- Pipe - new
- Pipe - relief
- Culvert
- SQID
- Land acquisition
- Natural channel
- Rehabilitation

Boundaries

- Suburb boundaries
- Priority infrastructure area
- Stormwater service catchments
- Property boundaries
- Individual network map boundaries
- Waterbody

NOTES: This map is notional only and should not be used for interpreting City Plan provisions relating to specific sites. To properly interpret the maps, the planning scheme must be referred to.

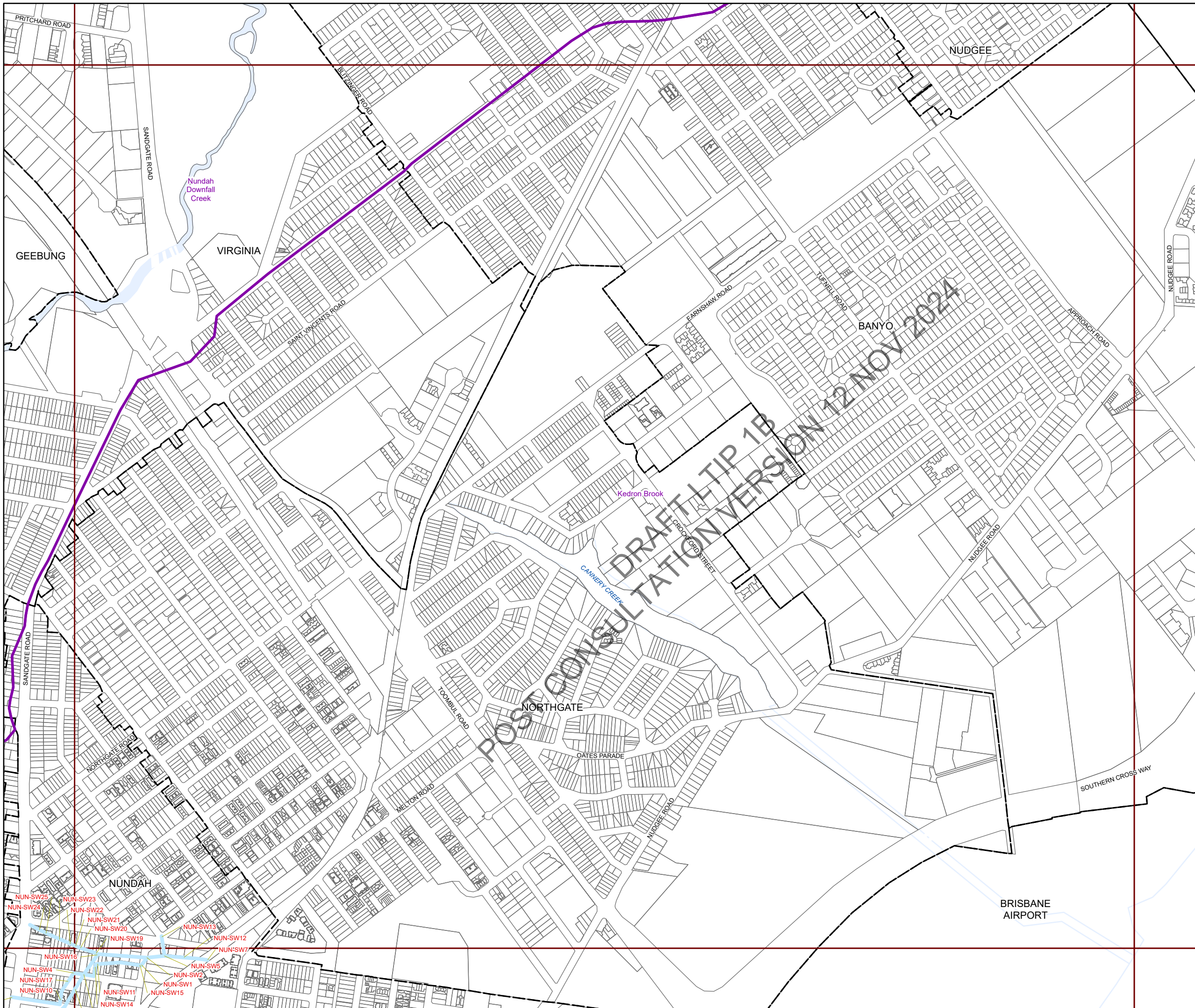
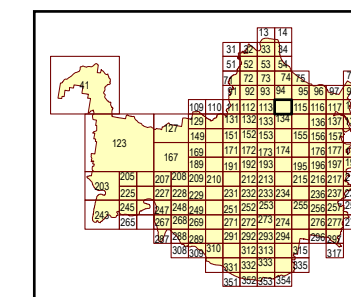
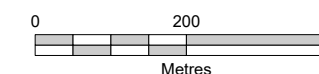
As adopted by Council, effective xx xx xxxx.
Based on Cadastral Data provided with the permission of the Department of Resources.

While every care is taken to ensure the accuracy of this data, the Brisbane City Council and the copyright owners, in permitting the use of this data, make no representations or warranties about its accuracy, reliability, completeness or suitability for any particular purpose and disclaims all responsibility and all liability (including without limitation, liability in negligence) for all expenses, losses, damages (including indirect or consequential damage) and costs which you might incur as a result of the data being inaccurate or incomplete in any way and for any reason.

© The State of Queensland (Department of Resources) 2021
© StreetPro 2022
© Brisbane City Council 2022

Projection: Map Grid of Australia, Zone 56
Horizontal Datum: Geocentric Datum of Australia 1994











Approximate Scale @ A3 1:10,000











Long Term Infrastructure Plans
Other Plan Map

Stormwater Network

-  Backflow prevention device
-  Bioretention swale
-  Natural channel
-  Pipe - new
-  Pipe - relief
-  Culvert
-  SQID
-  Land acquisition
-  Natural channel
-  Rehabilitation

Boundaries

-  Suburb boundaries
-  Priority infrastructure area
-  Stormwater service catchments
-  Property boundaries
-  Individual network map boundaries
-  Waterbody

NOTES: This map is notional only and should not be used for interpreting City Plan provisions relating to specific sites. To properly interpret the maps, the planning scheme must be referred to.

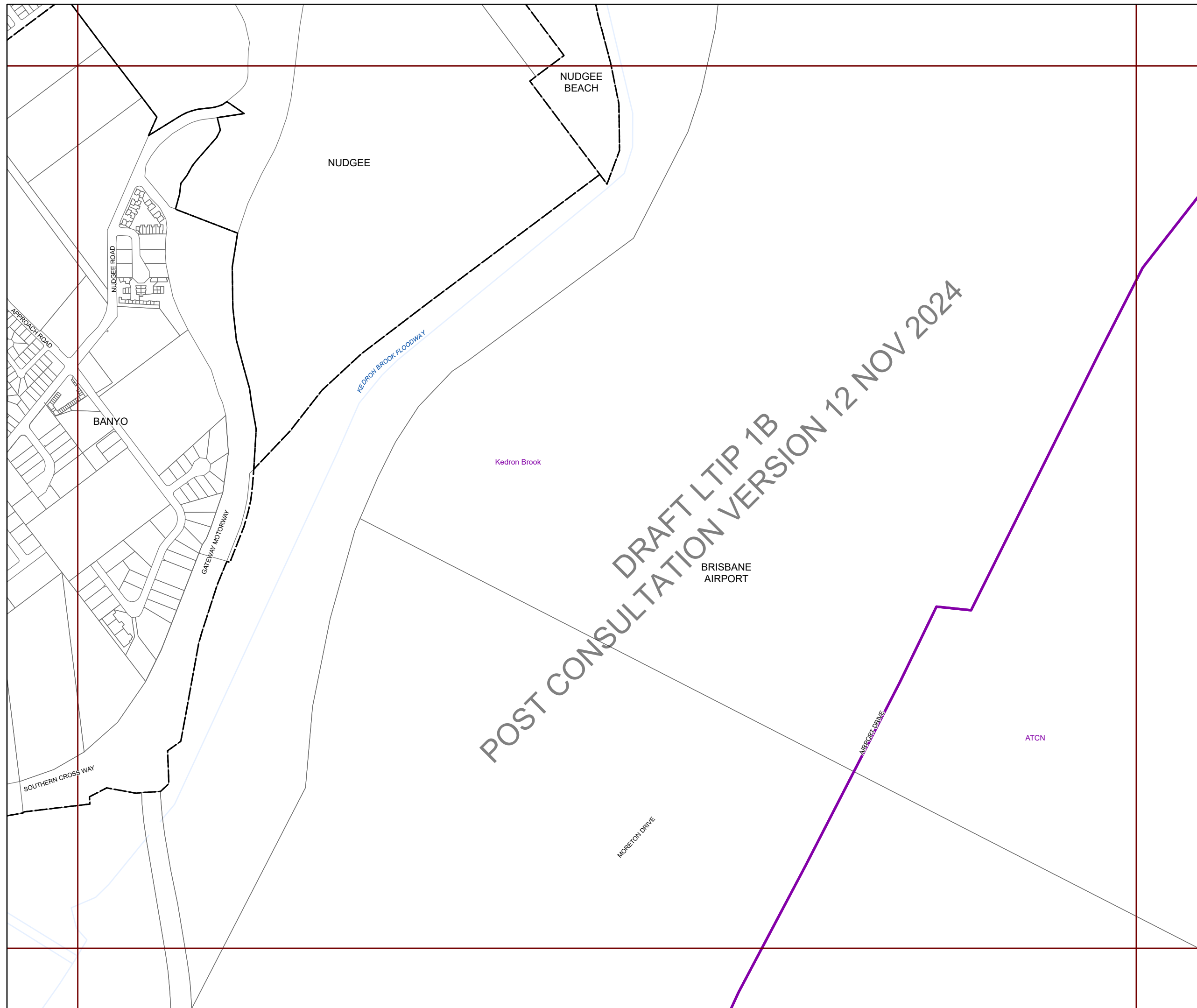
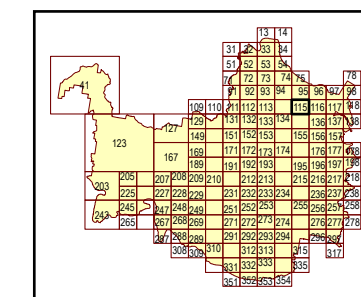
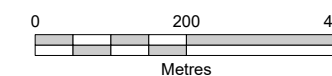
As adopted by Council, effective xx xx xxxx.
Based on Cadastral Data provided with the permission of the Department of Resources.

While every care is taken to ensure the accuracy of this data, the Brisbane City Council and the copyright owners, in permitting the use of this data, make no representations or warranties about its accuracy, reliability, completeness or suitability for any particular purpose and disclaims all responsibility and all liability (including without limitation, liability in negligence) for all expenses, losses, damages (including indirect or consequential damage) and costs which you might incur as a result of the data being inaccurate or incomplete in any way and for any reason.

© The State of Queensland (Department of Resources) 2021
© StreetPro 2022
© Brisbane City Council 2022

Projection: Map Grid of Australia, Zone 56
Horizontal Datum: Geocentric Datum of Australia 1994











Approximate Scale @ A3 1:10,000











Long Term Infrastructure Plans
Other Plan Map

Stormwater Network

-  Backflow prevention device
-  Bioretention swale
-  Natural channel
-  Pipe - new
-  Pipe - relief
-  Culvert
-  SQID
-  Land acquisition
-  Natural channel
-  Rehabilitation

Boundaries

-  Suburb boundaries
-  Priority infrastructure area
-  Stormwater service catchments
-  Property boundaries
-  Individual network map boundaries
-  Waterbody

NOTES: This map is notional only and should not be used for interpreting City Plan provisions relating to specific sites. To properly interpret the maps, the planning scheme must be referred to.

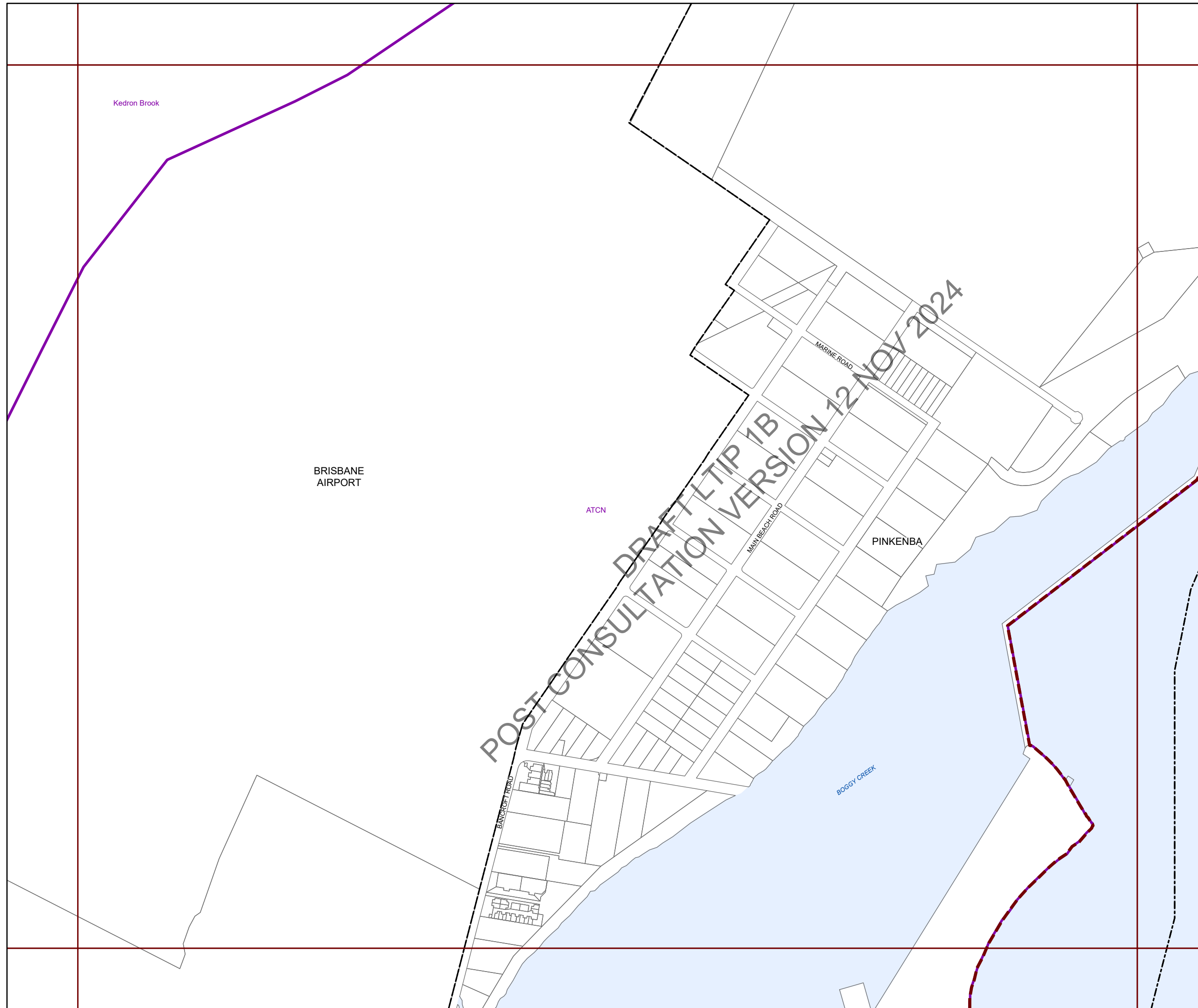
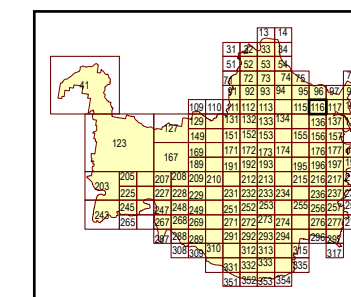
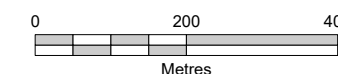
As adopted by Council, effective xx xx xxxx.
Based on Cadastral Data provided with the permission of the Department of Resources.

While every care is taken to ensure the accuracy of this data, the Brisbane City Council and the copyright owners, in permitting the use of this data, make no representations or warranties about its accuracy, reliability, completeness or suitability for any particular purpose and disclaims all responsibility and all liability (including without limitation, liability in negligence) for all expenses, losses, damages (including indirect or consequential damage) and costs which you might incur as a result of the data being inaccurate or incomplete in any way and for any reason.

© The State of Queensland (Department of Resources) 2021
© StreetPro 2022
© Brisbane City Council 2022

Projection: Map Grid of Australia, Zone 56
Horizontal Datum: Geocentric Datum of Australia 1994











Approximate Scale @ A3 1:10,000











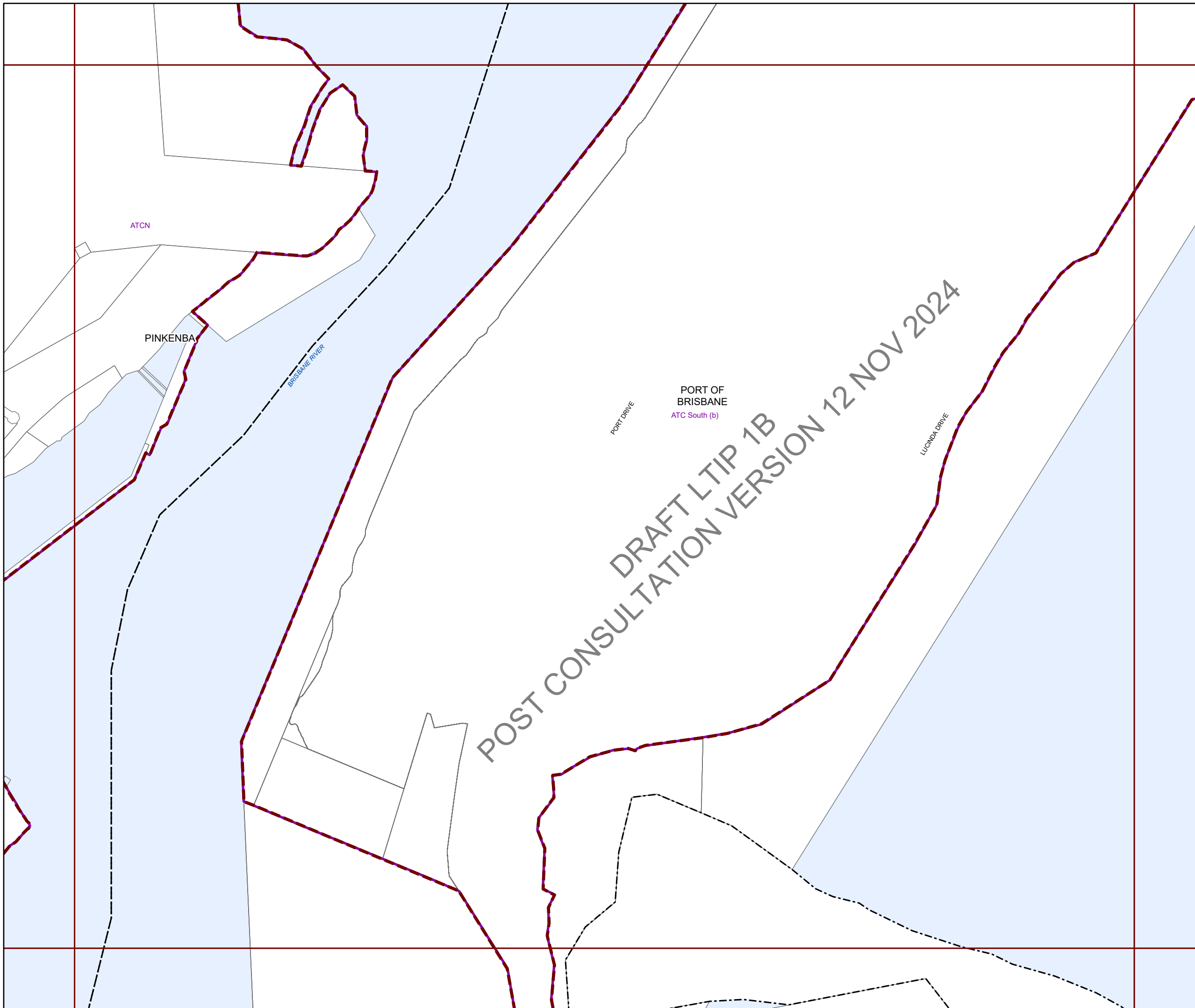
Long Term Infrastructure Plans
Other Plan Map

Stormwater Network

-  Backflow prevention device
-  Bioretention swale
-  Natural channel
-  Pipe - new
-  Pipe - relief
-  Culvert
-  SQID
-  Land acquisition
-  Natural channel
-  Rehabilitation

Boundaries

-  Suburb boundaries
-  Priority infrastructure area
-  Stormwater service catchments
-  Property boundaries
-  Individual network map boundaries
-  Waterbody



NOTES: This map is notional only and should not be used for interpreting City Plan provisions relating to specific sites. To properly interpret the maps, the planning scheme must be referred to.

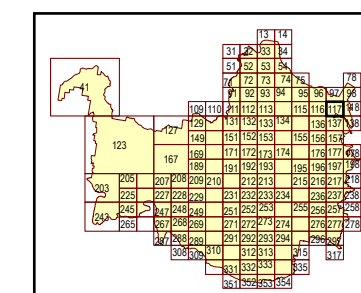
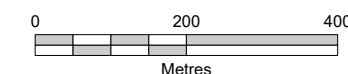
As adopted by Council, effective xx xx xxxx.
Based on Cadastral Data provided with the permission of the Department of Resources.

While every care is taken to ensure the accuracy of this data, the Brisbane City Council and the copyright owners, in permitting the use of this data, make no representations or warranties about its accuracy, reliability, completeness or suitability for any particular purpose and disclaims all responsibility and all liability (including without limitation, liability in negligence) for all expenses, losses, damages (including indirect or consequential damage) and costs which you might incur as a result of the data being inaccurate or incomplete in any way and for any reason.

© The State of Queensland (Department of Resources) 2021
© StreetPro 2022
© Brisbane City Council 2022

Projection: Map Grid of Australia, Zone 56
Horizontal Datum: Geocentric Datum of Australia 1994











Approximate Scale @ A3 1:10,000











Long Term Infrastructure Plans
Other Plan Map

Stormwater Network

-  Backflow prevention device
-  Bioretention swale
-  Natural channel
-  Pipe - new
-  Pipe - relief
-  Culvert
-  SQID
-  Land acquisition
-  Natural channel
-  Rehabilitation

Boundaries

-  Suburb boundaries
-  Priority infrastructure area
-  Stormwater service catchments
-  Property boundaries
-  Individual network map boundaries
-  Waterbody

NOTES: This map is notional only and should not be used for interpreting City Plan provisions relating to specific sites. To properly interpret the maps, the planning scheme must be referred to.

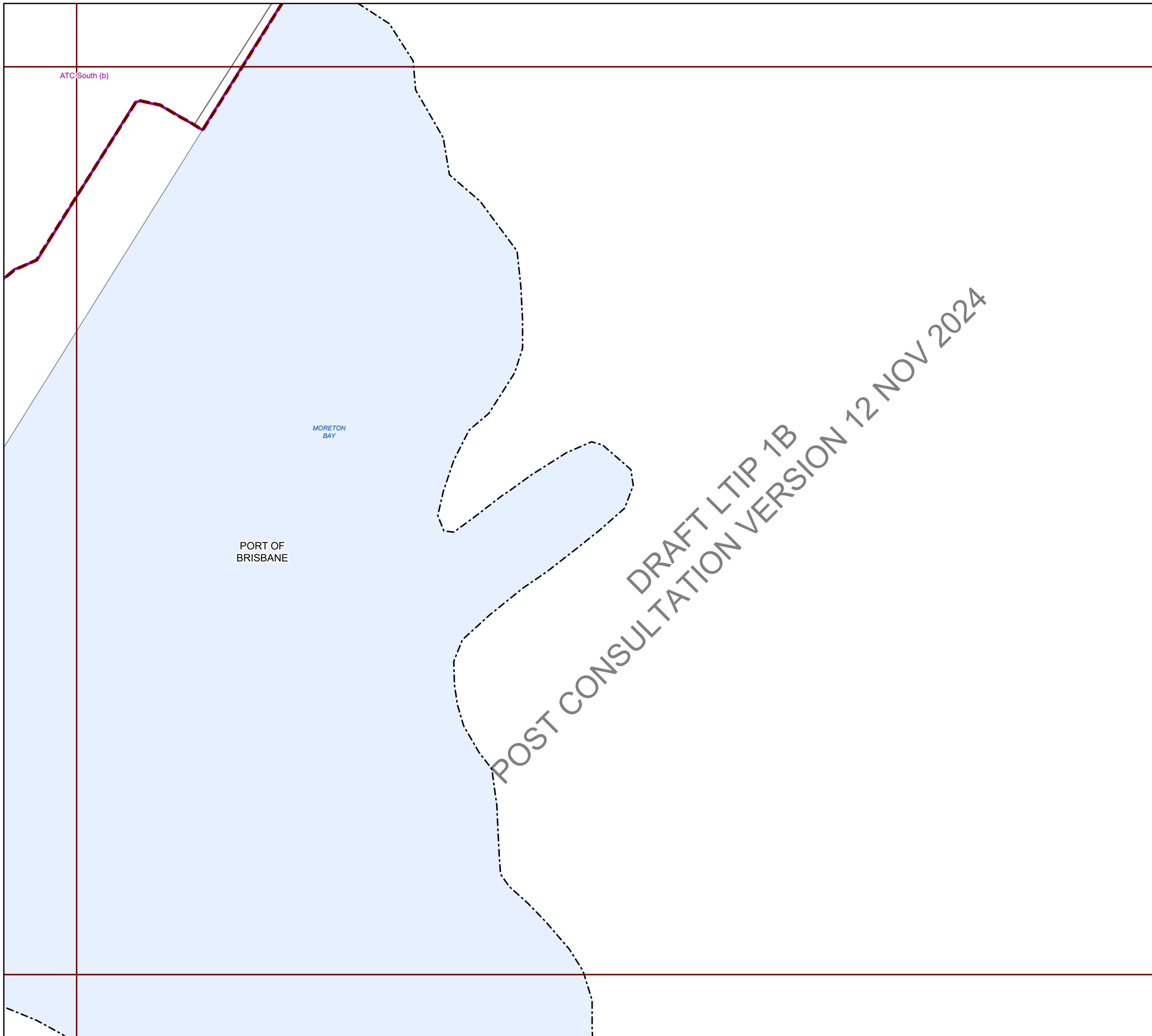
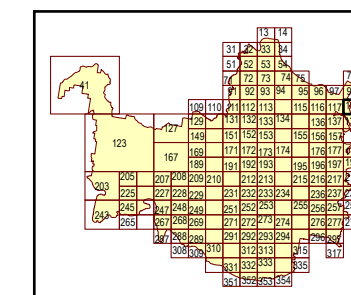
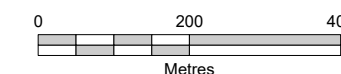
As adopted by Council, effective xx xx xxxx.
Based on Cadastral Data provided with the permission of the Department of Resources.

While every care is taken to ensure the accuracy of this data, the Brisbane City Council and the copyright owners, in permitting the use of this data, make no representations or warranties about its accuracy, reliability, completeness or suitability for any particular purpose and disclaims all responsibility and all liability (including without limitation, liability in negligence) for all expenses, losses, damages (including indirect or consequential damage) and costs which you might incur as a result of the data being inaccurate or incomplete in any way and for any reason.

© The State of Queensland (Department of Resources) 2021
© StreetPro 2022
© Brisbane City Council 2022

Projection: Map Grid of Australia, Zone 56
Horizontal Datum: Geocentric Datum of Australia 1994











Approximate Scale @ A3 1:10,000











Long Term Infrastructure Plans
Other Plan Map

Stormwater Network

-  Backflow prevention device
-  Bioretention swale
-  Natural channel
-  Pipe - new
-  Pipe - relief
-  Culvert
-  SQID
-  Land acquisition
-  Natural channel
-  Rehabilitation

Boundaries

-  Suburb boundaries
-  Priority infrastructure area
-  Stormwater service catchments
-  Property boundaries
-  Individual network map boundaries
-  Waterbody

NOTES: This map is notional only and should not be used for interpreting City Plan provisions relating to specific sites. To properly interpret the maps, the planning scheme must be referred to.

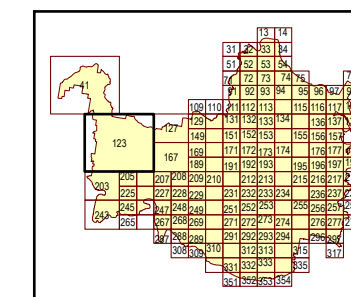
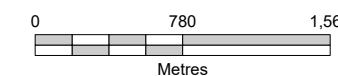
As adopted by Council, effective xx xx xxxx.
Based on Cadastral Data provided with the permission of the Department of Resources.

While every care is taken to ensure the accuracy of this data, the Brisbane City Council and the copyright owners, in permitting the use of this data, make no representations or warranties about its accuracy, reliability, completeness or suitability for any particular purpose and disclaims all responsibility and all liability (including without limitation, liability in negligence) for all expenses, losses, damages (including indirect or consequential damage) and costs which you might incur as a result of the data being inaccurate or incomplete in any way and for any reason.

© The State of Queensland (Department of Resources) 2021
© StreetPro 2022
© Brisbane City Council 2022

Projection: Map Grid of Australia, Zone 56
Horizontal Datum: Geocentric Datum of Australia 1994











Approximate Scale @ A3 1:40,000











Long Term Infrastructure Plans
Other Plan Map

Stormwater Network

-  Backflow prevention device
-  Bioretention swale
-  Natural channel
-  Pipe - new
-  Pipe - relief
-  Culvert
-  SQID
-  Land acquisition
-  Natural channel
-  Rehabilitation

Boundaries

-  Suburb boundaries
-  Priority infrastructure area
-  Stormwater service catchments
-  Property boundaries
-  Individual network map boundaries
-  Waterbody

NOTES: This map is notional only and should not be used for interpreting City Plan provisions relating to specific sites. To properly interpret the maps, the planning scheme must be referred to.

As adopted by Council, effective xx xx xxxx.

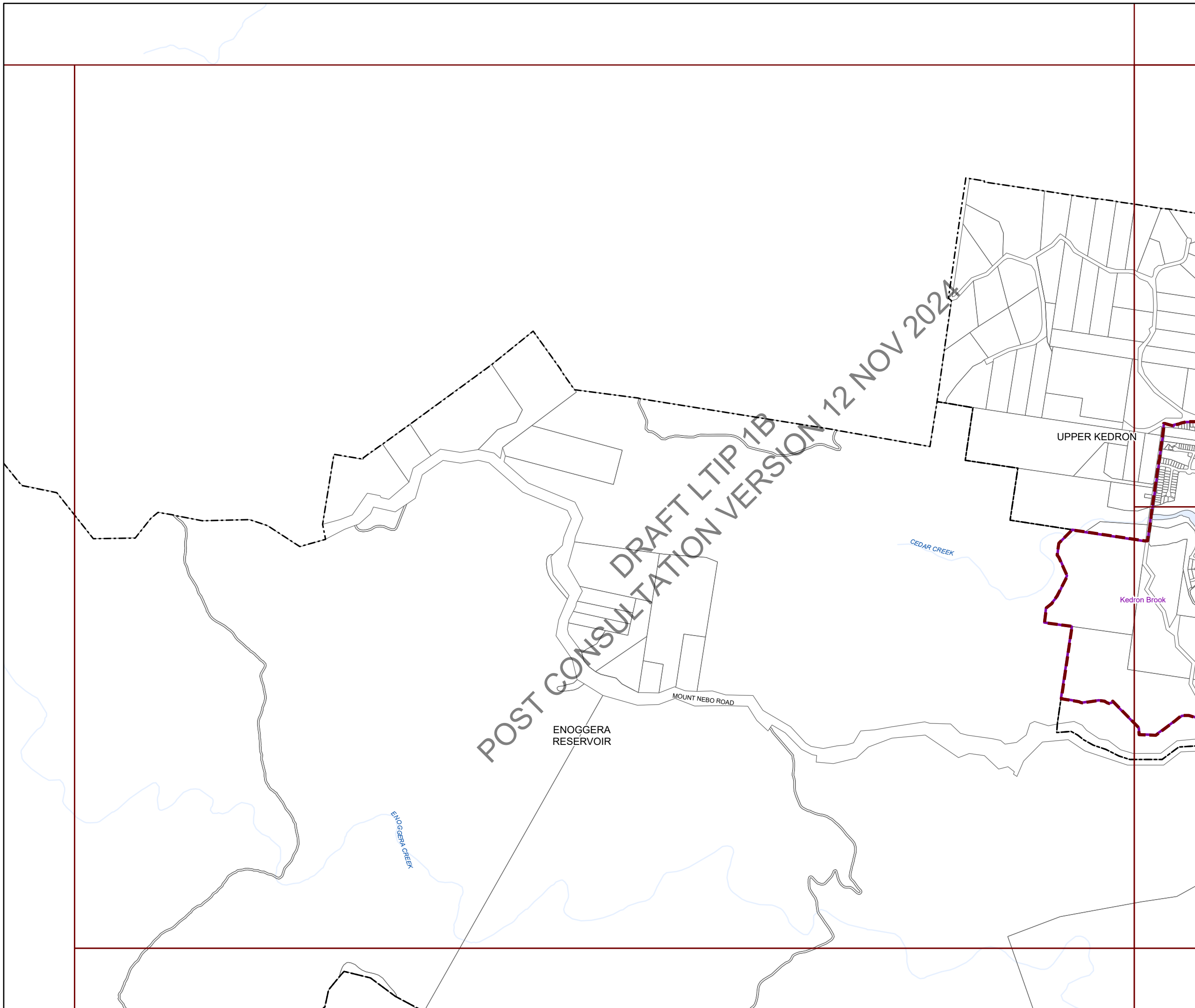
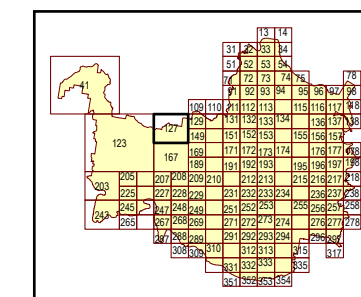
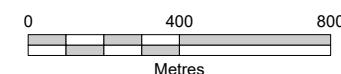
Based on Cadastral Data provided with the permission of the Department of Resources.

While every care is taken to ensure the accuracy of this data, the Brisbane City Council and the copyright owners, in permitting the use of this data, make no representations or warranties about its accuracy, reliability, completeness or suitability for any particular purpose and disclaims all responsibility and all liability (including without limitation, liability in negligence) for all expenses, losses, damages (including indirect or consequential damage) and costs which you might incur as a result of the data being inaccurate or incomplete in any way and for any reason.

© The State of Queensland (Department of Resources) 2021
© StreetPro 2022
© Brisbane City Council 2022

Projection: Map Grid of Australia, Zone 56
Horizontal Datum: Geocentric Datum of Australia 1994











Approximate Scale @ A3 1:20,000











Long Term Infrastructure Plans
Other Plan Map

Stormwater Network

-  Backflow prevention device
-  Bioretention swale
-  Natural channel
-  Pipe - new
-  Pipe - relief
-  Culvert
-  SQID
-  Land acquisition
-  Natural channel
-  Rehabilitation

Boundaries

-  Suburb boundaries
-  Priority infrastructure area
-  Stormwater service catchments
-  Property boundaries
-  Individual network map boundaries
-  Waterbody

NOTES: This map is notional only and should not be used for interpreting City Plan provisions relating to specific sites. To properly interpret the maps, the planning scheme must be referred to.

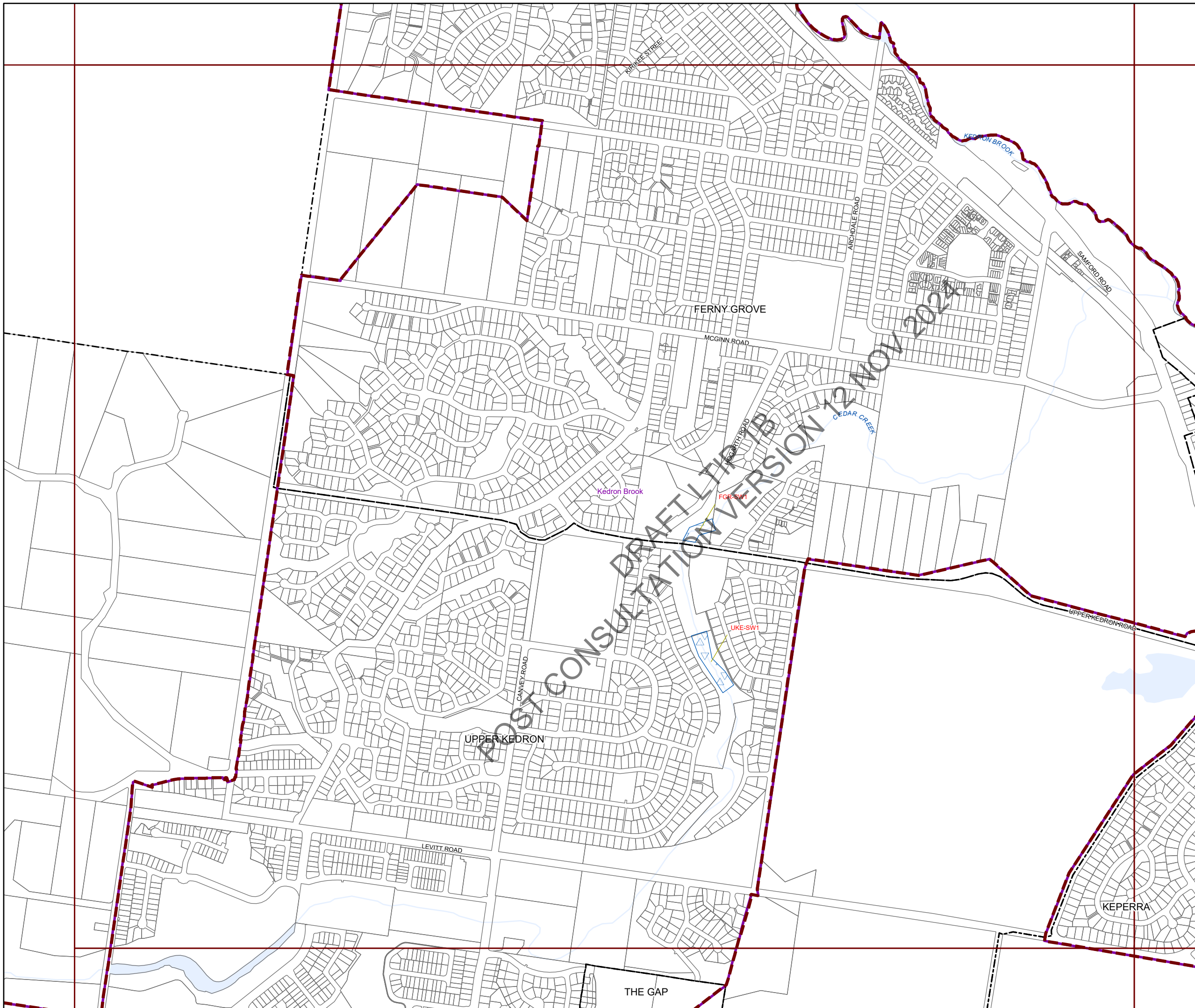
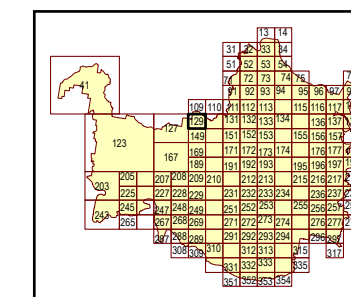
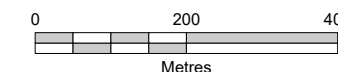
As adopted by Council, effective xx xx xxxx.
Based on Cadastral Data provided with the permission of the Department of Resources.

While every care is taken to ensure the accuracy of this data, the Brisbane City Council and the copyright owners, in permitting the use of this data, make no representations or warranties about its accuracy, reliability, completeness or suitability for any particular purpose and disclaims all responsibility and all liability (including without limitation, liability in negligence) for all expenses, losses, damages (including indirect or consequential damage) and costs which you might incur as a result of the data being inaccurate or incomplete in any way and for any reason.

© The State of Queensland (Department of Resources) 2021
© StreetPro 2022
© Brisbane City Council 2022

Projection: Map Grid of Australia, Zone 56
Horizontal Datum: Geocentric Datum of Australia 1994











Approximate Scale @ A3 1:10,000











Long Term Infrastructure Plans
Other Plan Map

Stormwater Network

-  Backflow prevention device
-  Bioretention swale
-  Natural channel
-  Pipe - new
-  Pipe - relief
-  Culvert
-  SQID
-  Land acquisition
-  Natural channel
-  Rehabilitation

Boundaries

-  Suburb boundaries
-  Priority infrastructure area
-  Stormwater service catchments
-  Property boundaries
-  Individual network map boundaries
-  Waterbody

NOTES: This map is notional only and should not be used for interpreting City Plan provisions relating to specific sites. To properly interpret the maps, the planning scheme must be referred to.

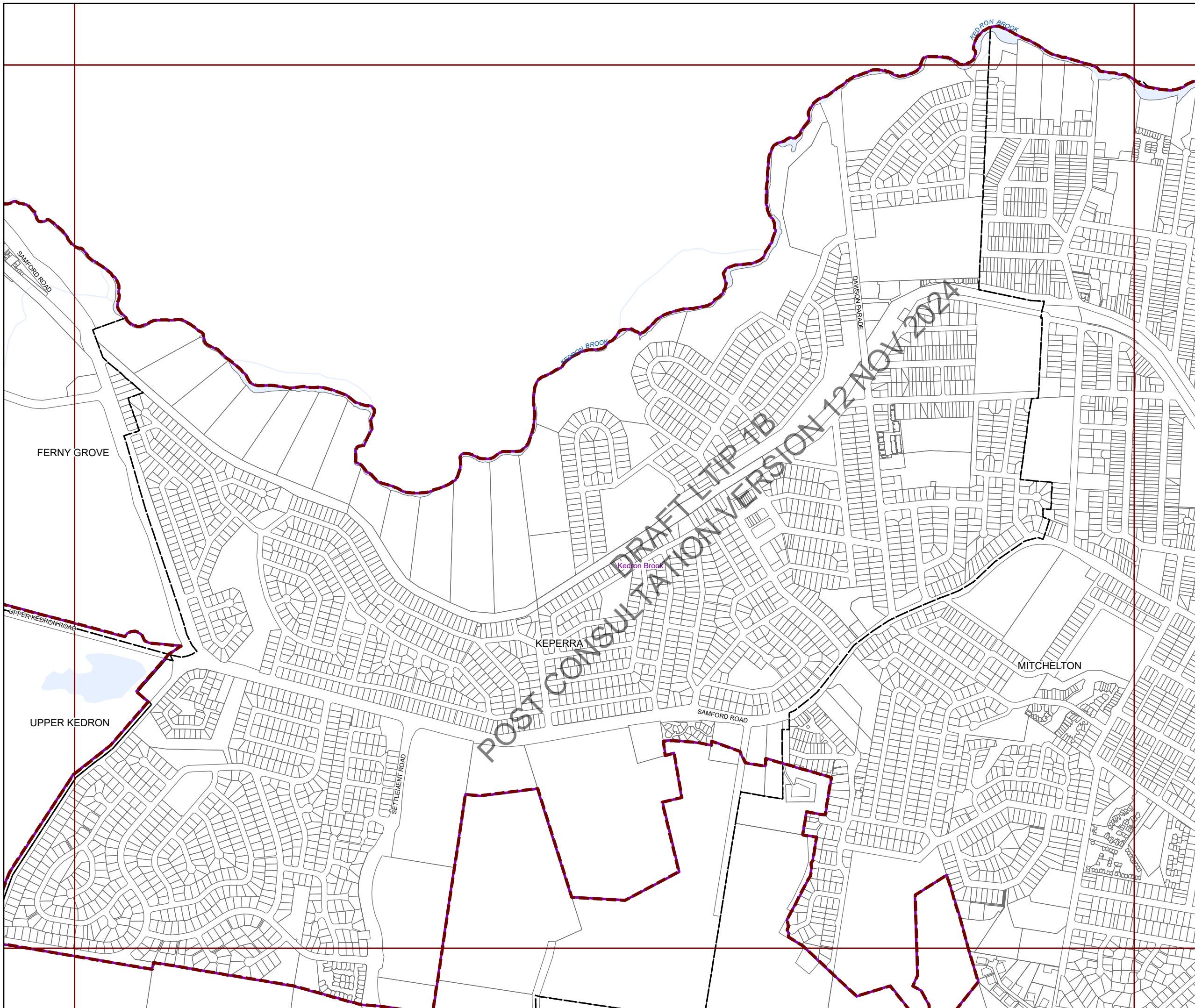
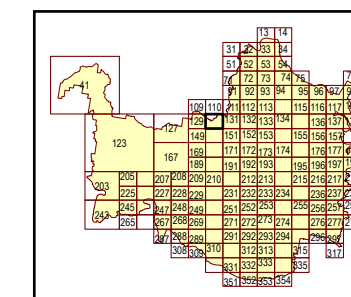
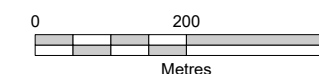
As adopted by Council, effective xx xx xxxx. Based on Cadastral Data provided with the permission of the Department of Resources.

While every care is taken to ensure the accuracy of this data, the Brisbane City Council and the copyright owners, in permitting the use of this data, make no representations or warranties about its accuracy, reliability, completeness or suitability for any particular purpose and disclaims all responsibility and all liability (including without limitation, liability in negligence) for all expenses, losses, damages (including indirect or consequential damage) and costs which you might incur as a result of the data being inaccurate or incomplete in any way and for any reason.

© The State of Queensland (Department of Resources) 2021
© StreetPro 2022
© Brisbane City Council 2022

Projection: Map Grid of Australia, Zone 56
Horizontal Datum: Geocentric Datum of Australia 1994

Approximate Scale @ A3 1:10,000





Long Term Infrastructure Plans
Other Plan Map

Stormwater Network

- Backflow prevention device
- Bioretention swale
- Natural channel
- Pipe - new
- Pipe - relief
- Culvert
- SQID
- Land acquisition
- Natural channel
- Rehabilitation

Boundaries

- Suburb boundaries
- Priority infrastructure area
- Stormwater service catchments
- Property boundaries
- Individual network map boundaries
- Waterbody

NOTES: This map is notional only and should not be used for interpreting City Plan provisions relating to specific sites. To properly interpret the maps, the planning scheme must be referred to.

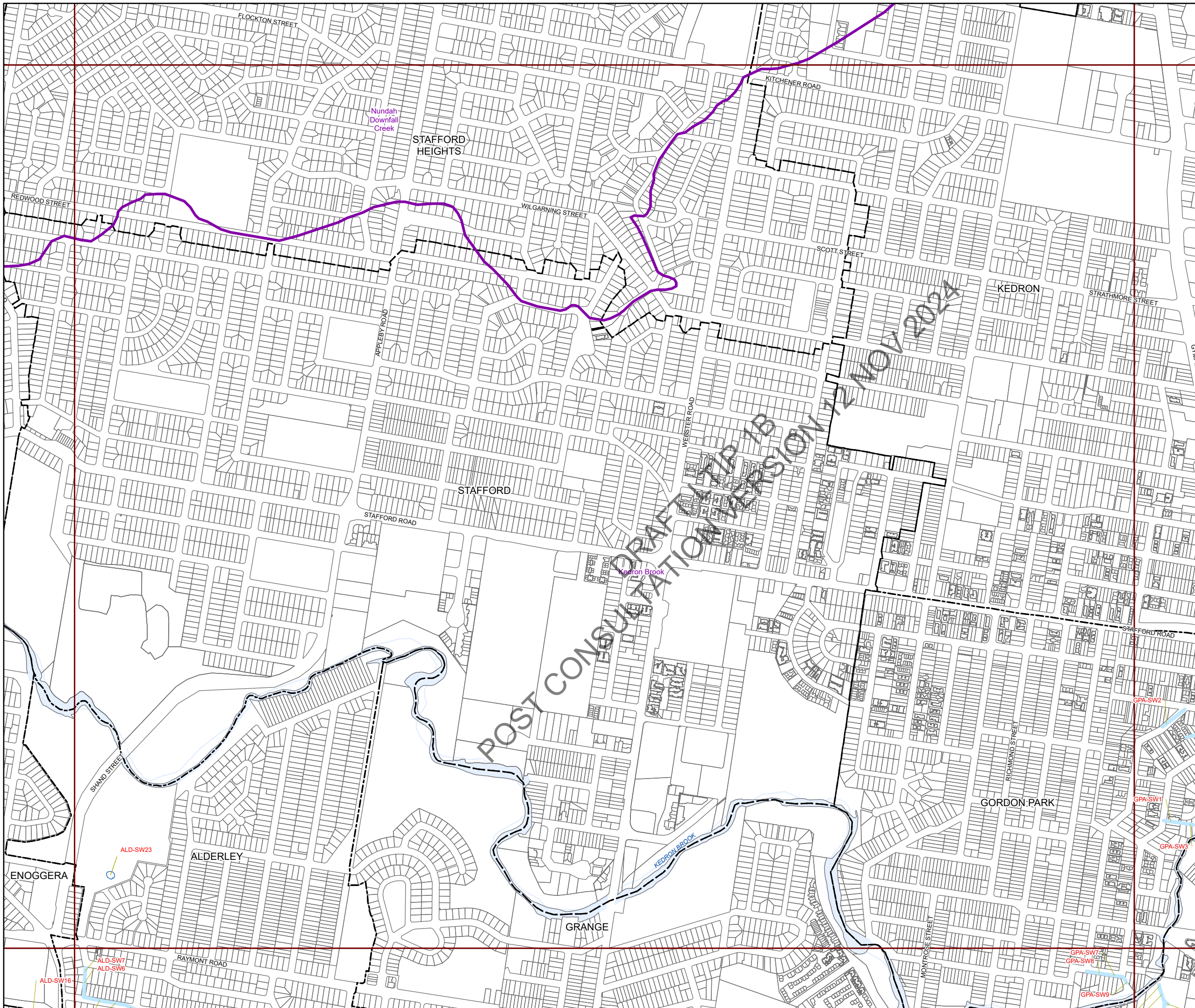
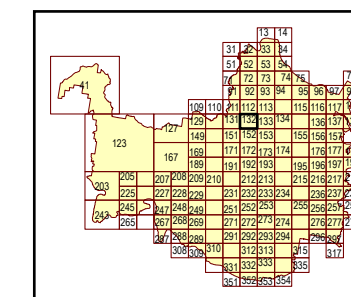
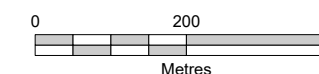
As adopted by Council, effective xx xx xxxx.
Based on Cadastral Data provided with the permission of the Department of Resources.

While every care is taken to ensure the accuracy of this data, the Brisbane City Council and the copyright owners, in permitting the use of this data, make no representations or warranties about its accuracy, reliability, completeness or suitability for any particular purpose and disclaims all responsibility and all liability (including without limitation, liability in negligence) for all expenses, losses, damages (including indirect or consequential damage) and costs which you might incur as a result of the data being inaccurate or incomplete in any way and for any reason.

© The State of Queensland (Department of Resources) 2021
© StreetPro 2022
© Brisbane City Council 2022

Projection: Map Grid of Australia, Zone 56
Horizontal Datum: Geocentric Datum of Australia 1994

Approximate Scale @ A3 1:10,000





Long Term Infrastructure Plans
Other Plan Map

Stormwater Network

- Backflow prevention device
 - Bioretention swale
 - Natural channel
 - Pipe - new
 - Pipe - relief
 - Culvert
 - SQID
 - Land acquisition
 - Natural channel
 - Rehabilitation
- Boundaries**
- Suburb boundaries
 - Priority infrastructure area
 - Stormwater service catchments
 - Property boundaries
 - Individual network map boundaries
 - Waterbody

NOTES: This map is notional only and should not be used for interpreting City Plan provisions relating to specific sites. To properly interpret the maps, the planning scheme must be referred to.

As adopted by Council, effective xx xx xxxx.

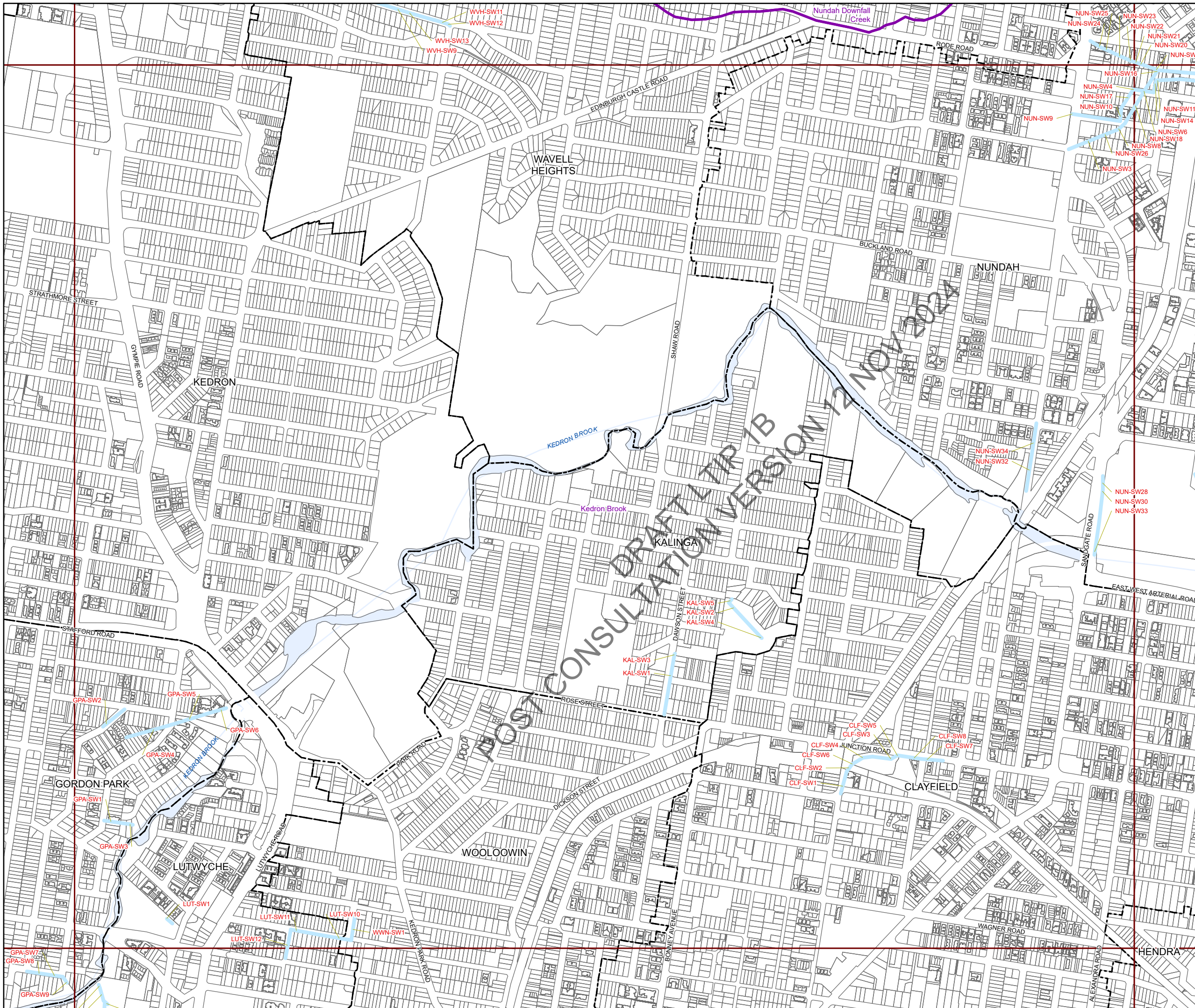
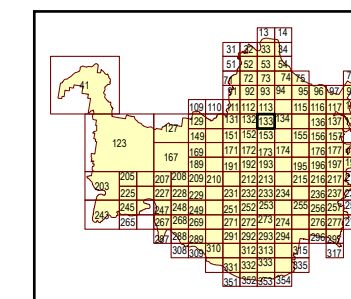
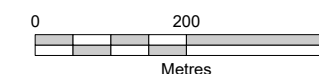
Based on Cadastral Data provided with the permission of the Department of Resources.

While every care is taken to ensure the accuracy of this data, the Brisbane City Council and the copyright owners, in permitting the use of this data, make no representations or warranties about its accuracy, reliability, completeness or suitability for any particular purpose and disclaims all responsibility and all liability (including without limitation, liability in negligence) for all expenses, losses, damages (including indirect or consequential damage) and costs which you might incur as a result of the data being inaccurate or incomplete in any way and for any reason.

© The State of Queensland (Department of Resources) 2021
© StreetPro 2022
© Brisbane City Council 2022

Projection: Map Grid of Australia, Zone 56
Horizontal Datum: Geocentric Datum of Australia 1994

Approximate Scale @ A3 1:10,000





Long Term Infrastructure Plans
Other Plan Map

Stormwater Network

- Backflow prevention device
- Bioretention swale
- Natural channel
- Pipe - new
- Pipe - relief
- Culvert
- SQID
- Land acquisition
- Natural channel
- Rehabilitation

Boundaries

- Suburb boundaries
- Priority infrastructure area
- Stormwater service catchments
- Property boundaries
- Individual network map boundaries
- Waterbody

NOTES: This map is notional only and should not be used for interpreting City Plan provisions relating to specific sites. To properly interpret the maps, the planning scheme must be referred to.

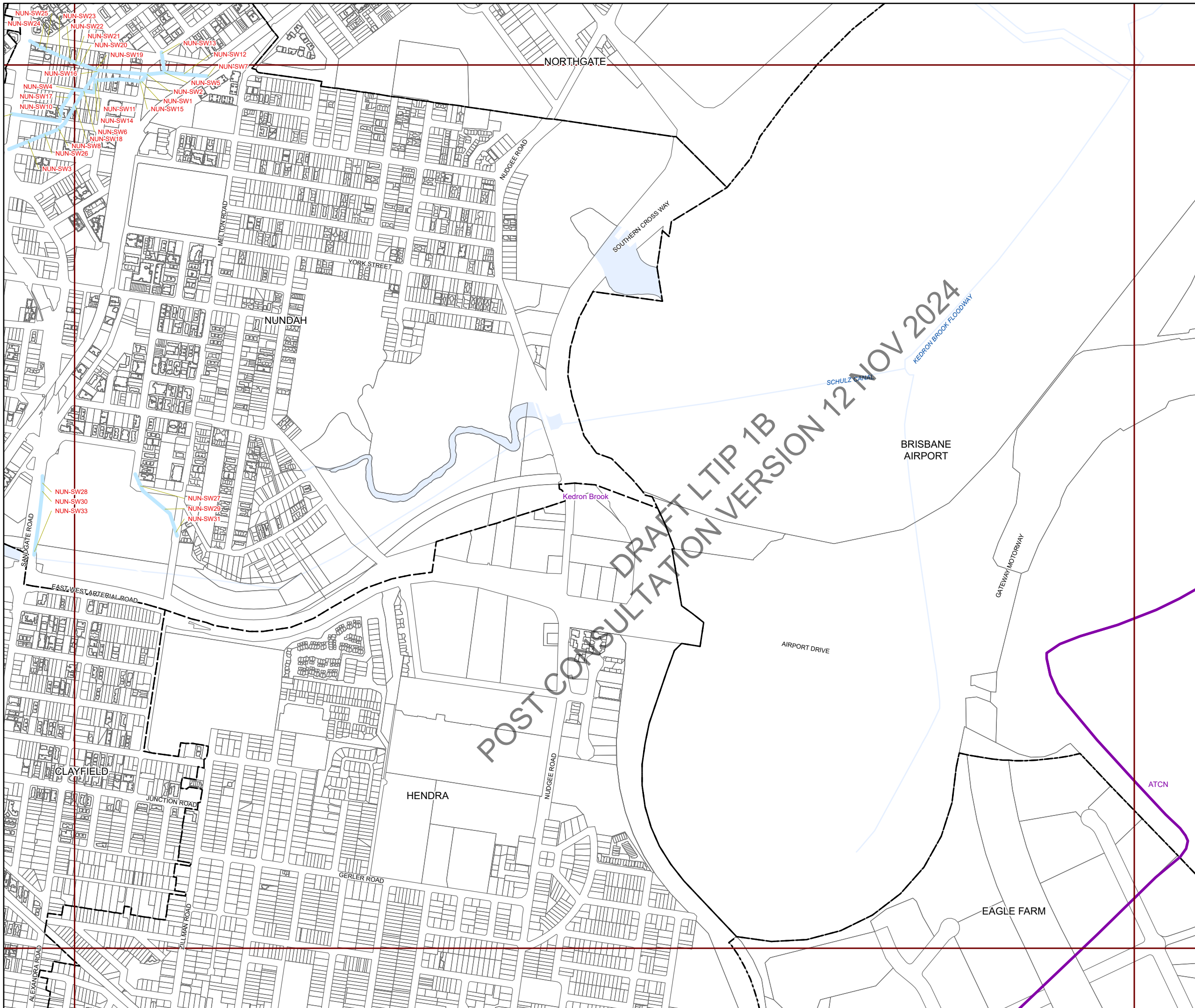
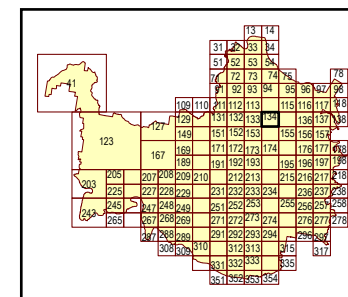
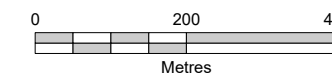
As adopted by Council, effective xx xx xxxx.
Based on Cadastral Data provided with the permission of the Department of Resources.

While every care is taken to ensure the accuracy of this data, the Brisbane City Council and the copyright owners, in permitting the use of this data, make no representations or warranties about its accuracy, reliability, completeness or suitability for any particular purpose and disclaims all responsibility and all liability (including without limitation, liability in negligence) for all expenses, losses, damages (including indirect or consequential damage) and costs which you might incur as a result of the data being inaccurate or incomplete in any way and for any reason.

© The State of Queensland (Department of Resources) 2021
© StreetPro 2022
© Brisbane City Council 2022

Projection: Map Grid of Australia, Zone 56
Horizontal Datum: Geocentric Datum of Australia 1994

Approximate Scale @ A3 1:10,000













DRAFT LTIP 1B
POST CONSULTATION VERSION 12 NOV 2024









Long Term Infrastructure Plans
Other Plan Map

Stormwater Network

-  Backflow prevention device
-  Bioretention swale
-  Natural channel
-  Pipe - new
-  Pipe - relief
-  Culvert
-  SQID
-  Land acquisition
-  Natural channel
-  Rehabilitation

Boundaries

-  Suburb boundaries
-  Priority infrastructure area
-  Stormwater service catchments
-  Property boundaries
-  Individual network map boundaries
-  Waterbody

NOTES: This map is notional only and should not be used for interpreting City Plan provisions relating to specific sites. To properly interpret the maps, the planning scheme must be referred to.

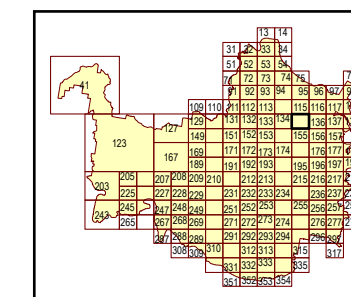
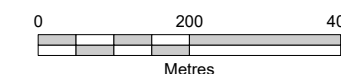
As adopted by Council, effective xx xx xxxx.
Based on Cadastral Data provided with the permission of the Department of Resources.

While every care is taken to ensure the accuracy of this data, the Brisbane City Council and the copyright owners, in permitting the use of this data, make no representations or warranties about its accuracy, reliability, completeness or suitability for any particular purpose and disclaims all responsibility and all liability (including without limitation, liability in negligence) for all expenses, losses, damages (including indirect or consequential damage) and costs which you might incur as a result of the data being inaccurate or incomplete in any way and for any reason.

© The State of Queensland (Department of Resources) 2021
© StreetPro 2022
© Brisbane City Council 2022

Projection: Map Grid of Australia, Zone 56
Horizontal Datum: Geocentric Datum of Australia 1994











Approximate Scale @ A3 1:10,000











Long Term Infrastructure Plans
Other Plan Map

Stormwater Network

-  Backflow prevention device
-  Bioretention swale
-  Natural channel
-  Pipe - new
-  Pipe - relief
-  Culvert
-  SQID
-  Land acquisition
-  Natural channel
-  Rehabilitation

Boundaries

-  Suburb boundaries
-  Priority infrastructure area
-  Stormwater service catchments
-  Property boundaries
-  Individual network map boundaries
-  Waterbody

NOTES: This map is notional only and should not be used for interpreting City Plan provisions relating to specific sites. To properly interpret the maps, the planning scheme must be referred to.

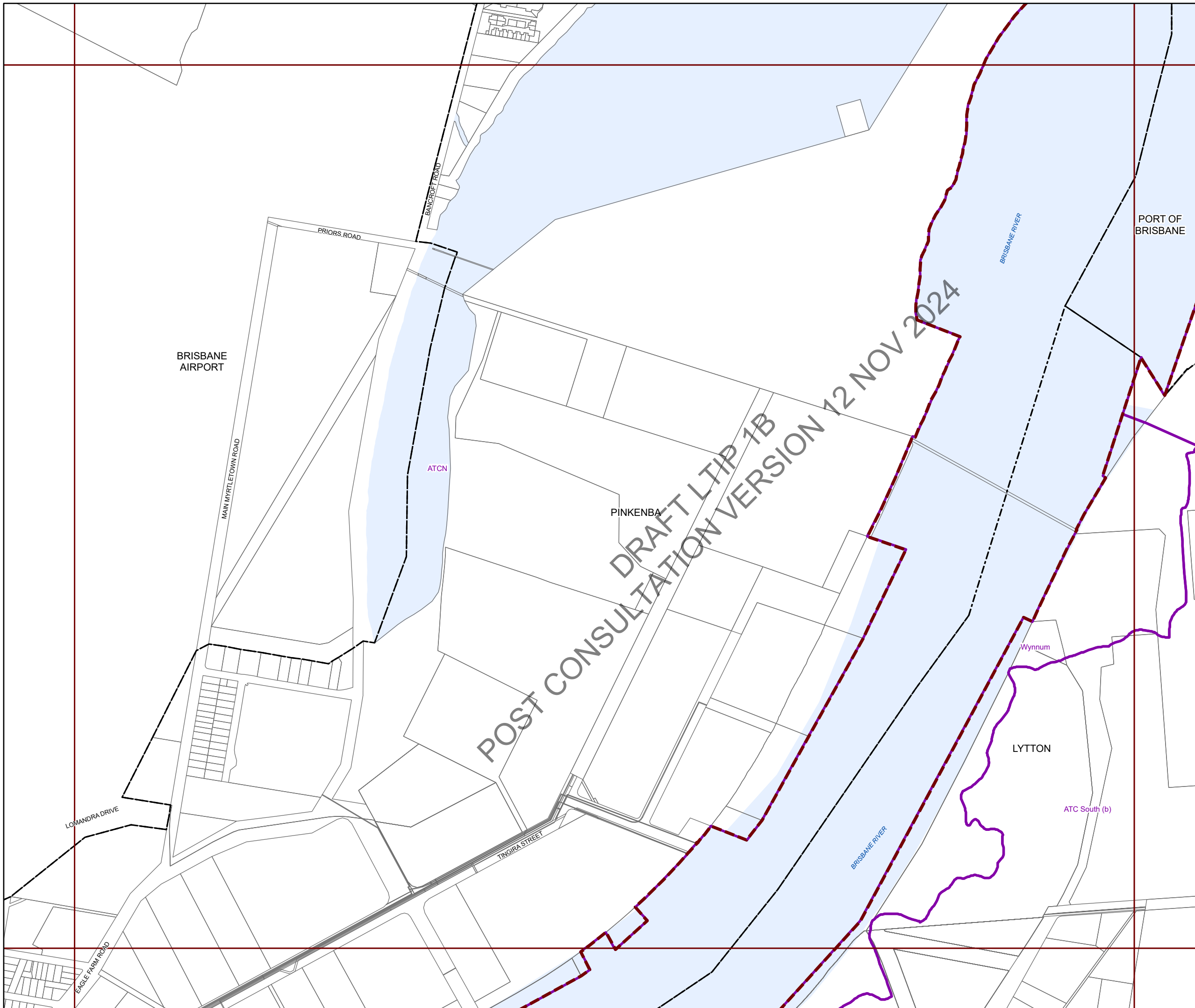
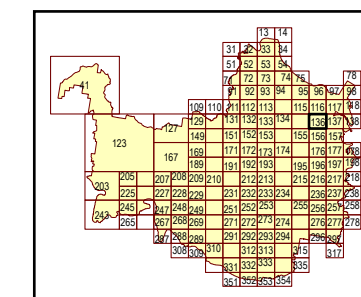
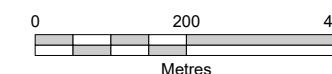
As adopted by Council, effective xx xx xxxx.
Based on Cadastral Data provided with the permission of the Department of Resources.

While every care is taken to ensure the accuracy of this data, the Brisbane City Council and the copyright owners, in permitting the use of this data, make no representations or warranties about its accuracy, reliability, completeness or suitability for any particular purpose and disclaims all responsibility and all liability (including without limitation, liability in negligence) for all expenses, losses, damages (including indirect or consequential damage) and costs which you might incur as a result of the data being inaccurate or incomplete in any way and for any reason.

© The State of Queensland (Department of Resources) 2021
© StreetPro 2022
© Brisbane City Council 2022

Projection: Map Grid of Australia, Zone 56
Horizontal Datum: Geocentric Datum of Australia 1994

Approximate Scale @ A3 1:10,000













DRAFT LTIP 1B
POST CONSULTATION VERSION 12 NOV 2024









Long Term Infrastructure Plans
Other Plan Map

Stormwater Network

-  Backflow prevention device
-  Bioretention swale
-  Natural channel
-  Pipe - new
-  Pipe - relief
-  Culvert
-  SQID
-  Land acquisition
-  Natural channel
-  Rehabilitation

Boundaries

-  Suburb boundaries
-  Priority infrastructure area
-  Stormwater service catchments
-  Property boundaries
-  Individual network map boundaries
-  Waterbody

NOTES: This map is notional only and should not be used for interpreting City Plan provisions relating to specific sites. To properly interpret the maps, the planning scheme must be referred to.

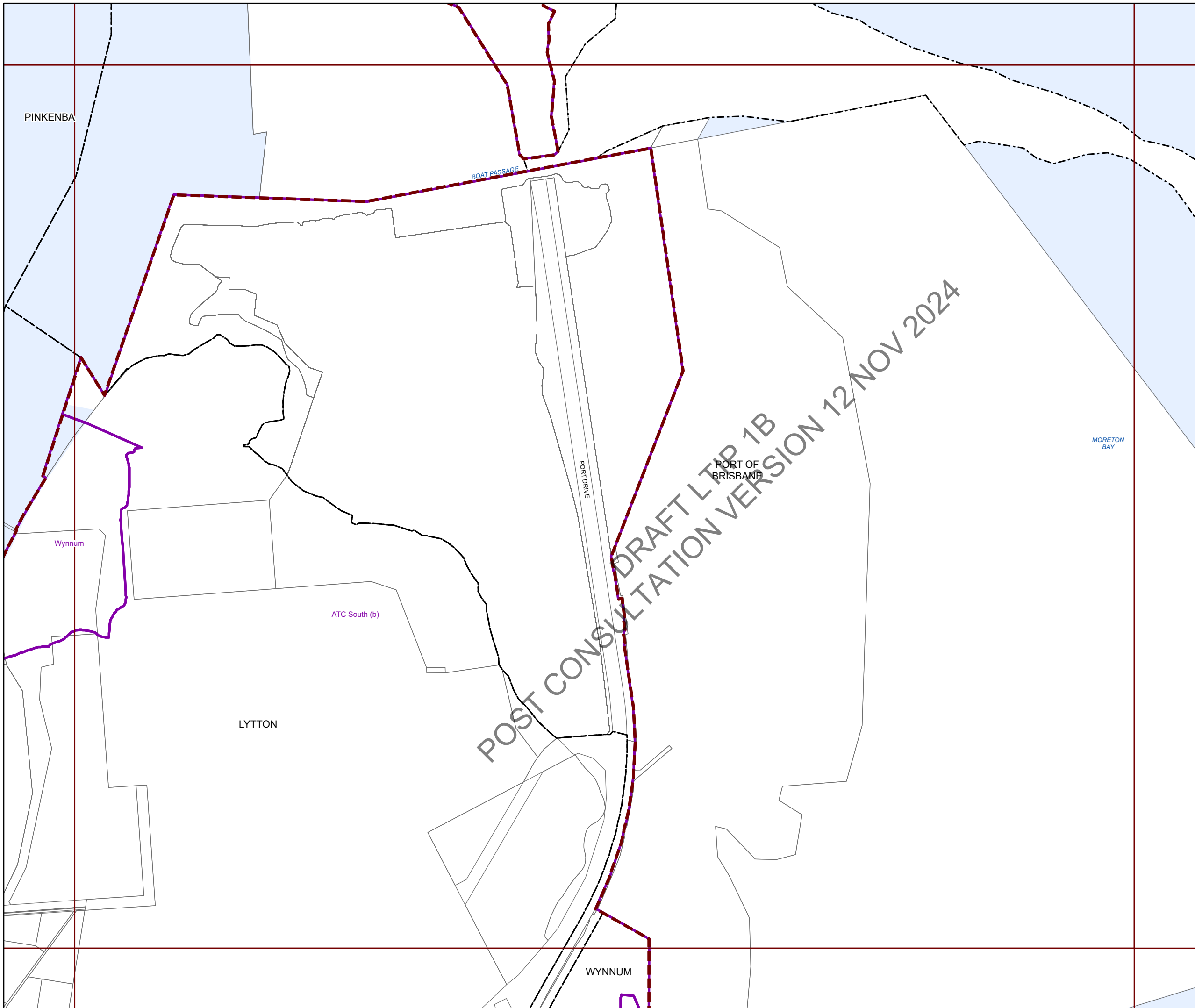
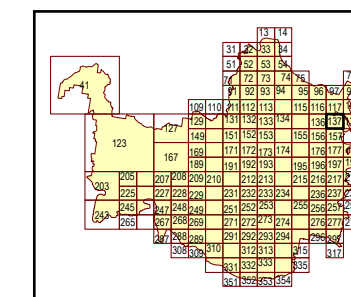
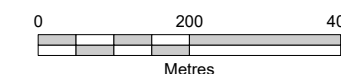
As adopted by Council, effective xx xx xxxx.
Based on Cadastral Data provided with the permission of the Department of Resources.

While every care is taken to ensure the accuracy of this data, the Brisbane City Council and the copyright owners, in permitting the use of this data, make no representations or warranties about its accuracy, reliability, completeness or suitability for any particular purpose and disclaims all responsibility and all liability (including without limitation, liability in negligence) for all expenses, losses, damages (including indirect or consequential damage) and costs which you might incur as a result of the data being inaccurate or incomplete in any way and for any reason.

© The State of Queensland (Department of Resources) 2021
© StreetPro 2022
© Brisbane City Council 2022

Projection: Map Grid of Australia, Zone 56
Horizontal Datum: Geocentric Datum of Australia 1994











Approximate Scale @ A3 1:10,000











Long Term Infrastructure Plans
Other Plan Map

Stormwater Network

-  Backflow prevention device
-  Bioretention swale
-  Natural channel
-  Pipe - new
-  Pipe - relief
-  Culvert
-  SQID
-  Land acquisition
-  Natural channel
-  Rehabilitation

Boundaries

-  Suburb boundaries
-  Priority infrastructure area
-  Stormwater service catchments
-  Property boundaries
-  Individual network map boundaries
-  Waterbody

NOTES: This map is notional only and should not be used for interpreting City Plan provisions relating to specific sites. To properly interpret the maps, the planning scheme must be referred to.

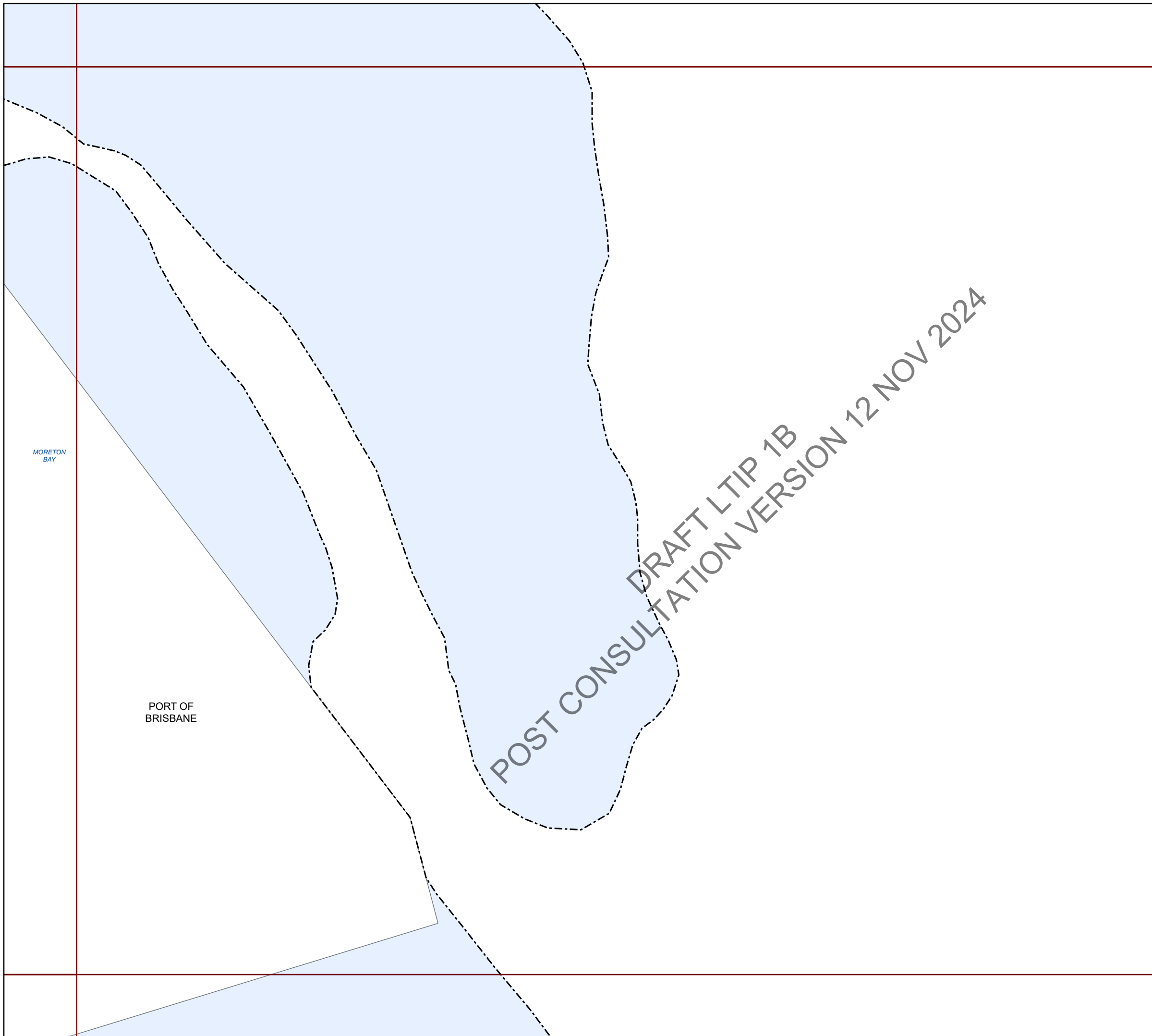
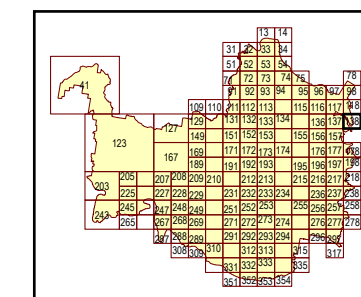
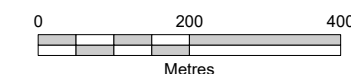
As adopted by Council, effective xx xx xxxx.
Based on Cadastral Data provided with the permission of the Department of Resources.

While every care is taken to ensure the accuracy of this data, the Brisbane City Council and the copyright owners, in permitting the use of this data, make no representations or warranties about its accuracy, reliability, completeness or suitability for any particular purpose and disclaims all responsibility and all liability (including without limitation, liability in negligence) for all expenses, losses, damages (including indirect or consequential damage) and costs which you might incur as a result of the data being inaccurate or incomplete in any way and for any reason.

© The State of Queensland (Department of Resources) 2021
© StreetPro 2022
© Brisbane City Council 2022

Projection: Map Grid of Australia, Zone 56
Horizontal Datum: Geocentric Datum of Australia 1994











Approximate Scale @ A3 1:10,000











Long Term Infrastructure Plans
Other Plan Map

Stormwater Network

-  Backflow prevention device
-  Bioretention swale
-  Natural channel
-  Pipe - new
-  Pipe - relief
-  Culvert
-  SQID
-  Land acquisition
-  Natural channel
-  Rehabilitation

Boundaries

-  Suburb boundaries
-  Priority infrastructure area
-  Stormwater service catchments
-  Property boundaries
-  Individual network map boundaries
-  Waterbody

NOTES: This map is notional only and should not be used for interpreting City Plan provisions relating to specific sites. To properly interpret the maps, the planning scheme must be referred to.

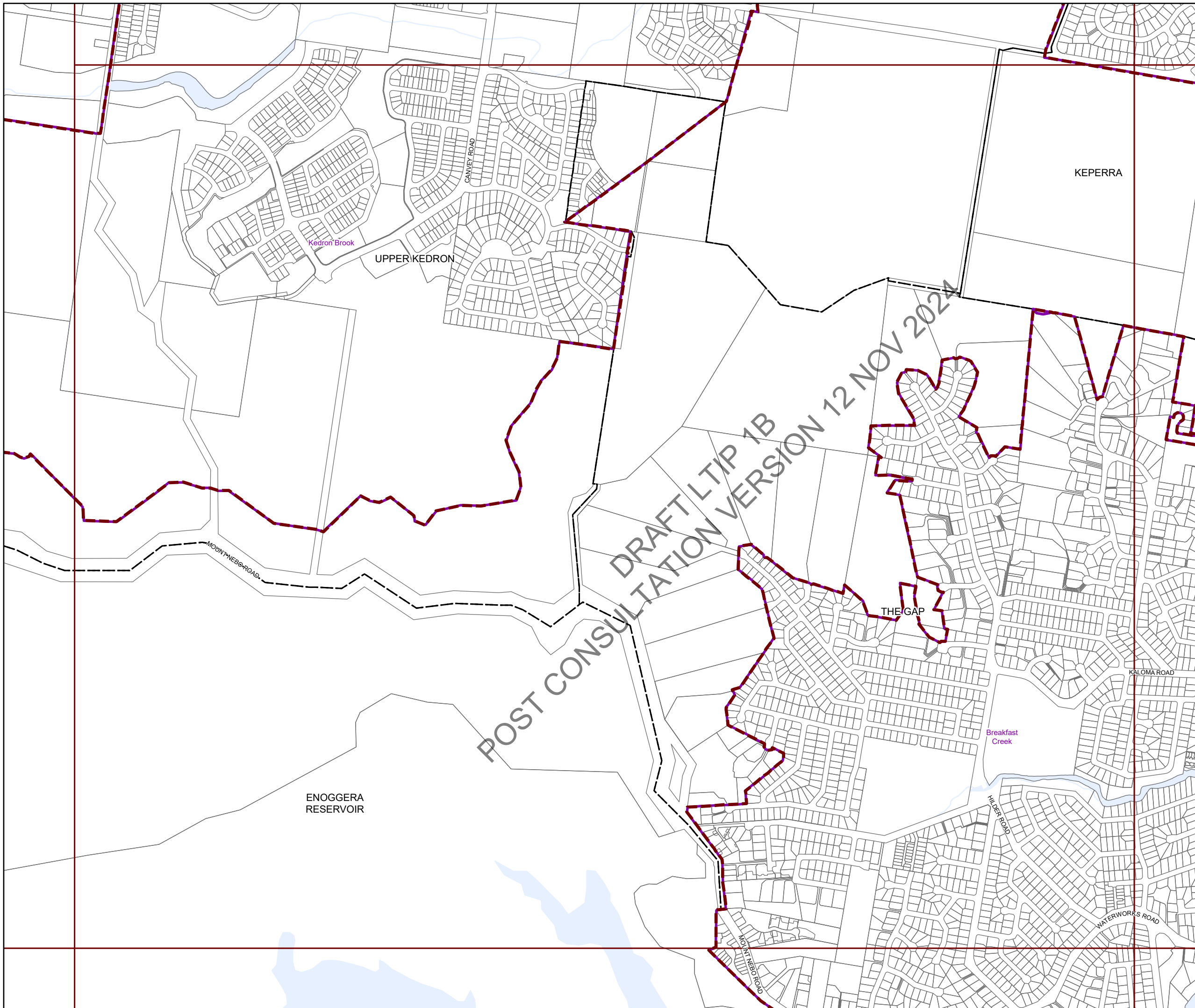
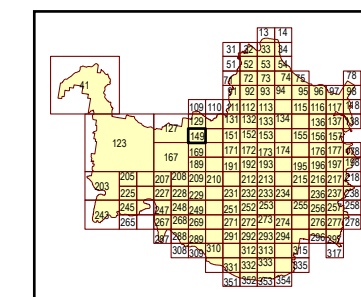
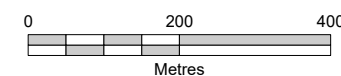
As adopted by Council, effective xx xx xxxx. Based on Cadastral Data provided with the permission of the Department of Resources.

While every care is taken to ensure the accuracy of this data, the Brisbane City Council and the copyright owners, in permitting the use of this data, make no representations or warranties about its accuracy, reliability, completeness or suitability for any particular purpose and disclaims all responsibility and all liability (including without limitation, liability in negligence) for all expenses, losses, damages (including indirect or consequential damage) and costs which you might incur as a result of the data being inaccurate or incomplete in any way and for any reason.

© The State of Queensland (Department of Resources) 2021
© StreetPro 2022
© Brisbane City Council 2022

Projection: Map Grid of Australia, Zone 56
Horizontal Datum: Geocentric Datum of Australia 1994

Approximate Scale @ A3 1:10,000













DRAFT LTIP 1B
POST CONSULTATION VERSION 12 NOV 2024









Long Term Infrastructure Plans
Other Plan Map

Stormwater Network

-  Backflow prevention device
-  Bioretention swale
-  Natural channel
-  Pipe - new
-  Pipe - relief
-  Culvert
-  SQID
-  Land acquisition
-  Natural channel
-  Rehabilitation

Boundaries

-  Suburb boundaries
-  Priority infrastructure area
-  Stormwater service catchments
-  Property boundaries
-  Individual network map boundaries
-  Waterbody

NOTES: This map is notional only and should not be used for interpreting City Plan provisions relating to specific sites. To properly interpret the maps, the planning scheme must be referred to.

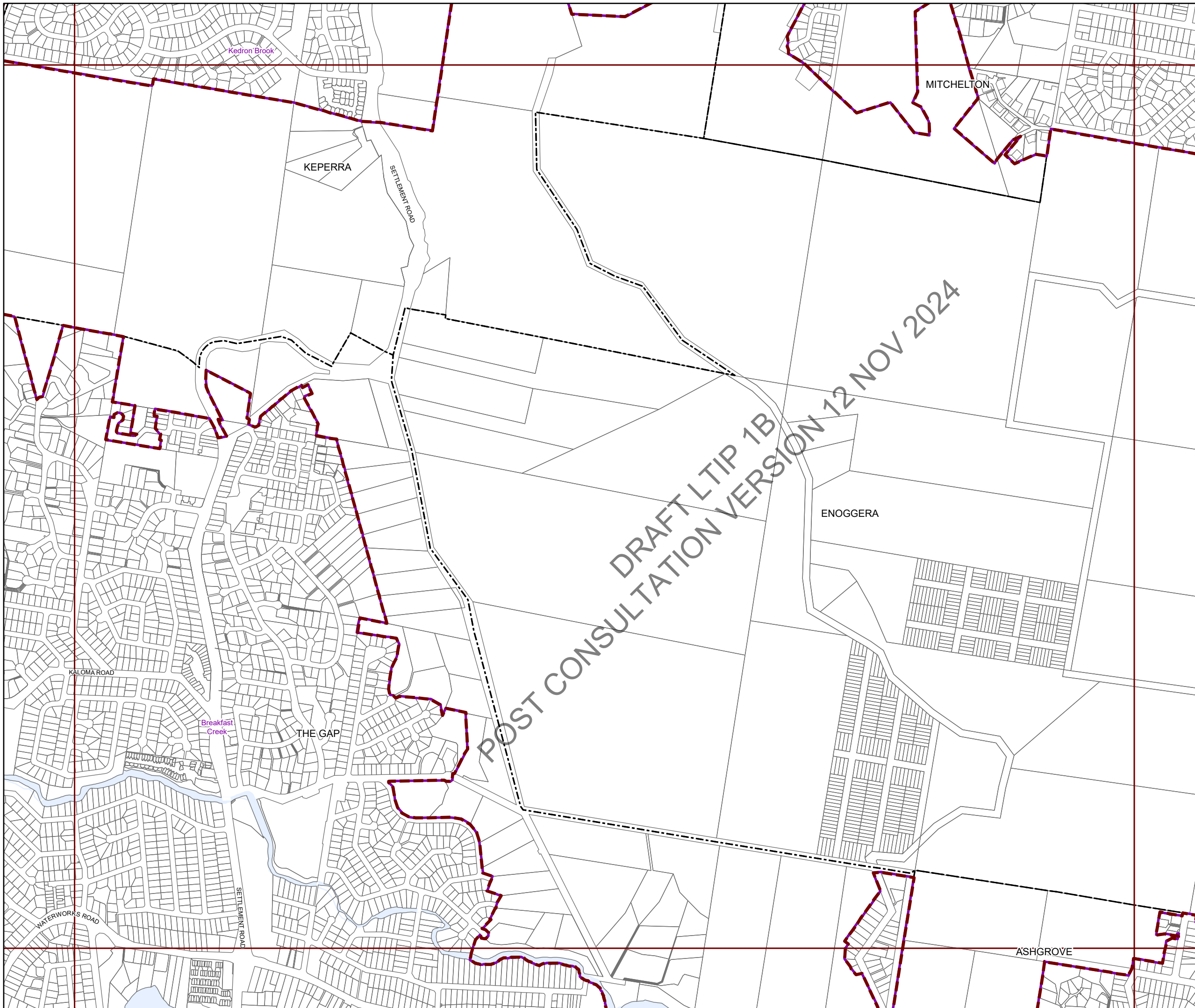
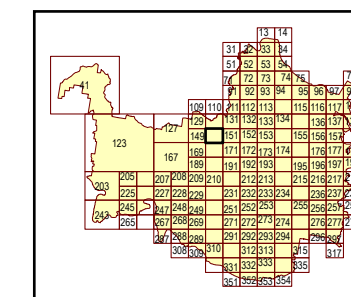
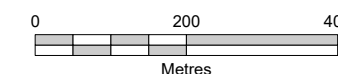
As adopted by Council, effective xx xx xxxx.
Based on Cadastral Data provided with the permission of the Department of Resources.

While every care is taken to ensure the accuracy of this data, the Brisbane City Council and the copyright owners, in permitting the use of this data, make no representations or warranties about its accuracy, reliability, completeness or suitability for any particular purpose and disclaims all responsibility and all liability (including without limitation, liability in negligence) for all expenses, losses, damages (including indirect or consequential damage) and costs which you might incur as a result of the data being inaccurate or incomplete in any way and for any reason.

© The State of Queensland (Department of Resources) 2021
© StreetPro 2022
© Brisbane City Council 2022

Projection: Map Grid of Australia, Zone 56
Horizontal Datum: Geocentric Datum of Australia 1994

Approximate Scale @ A3 1:10,000



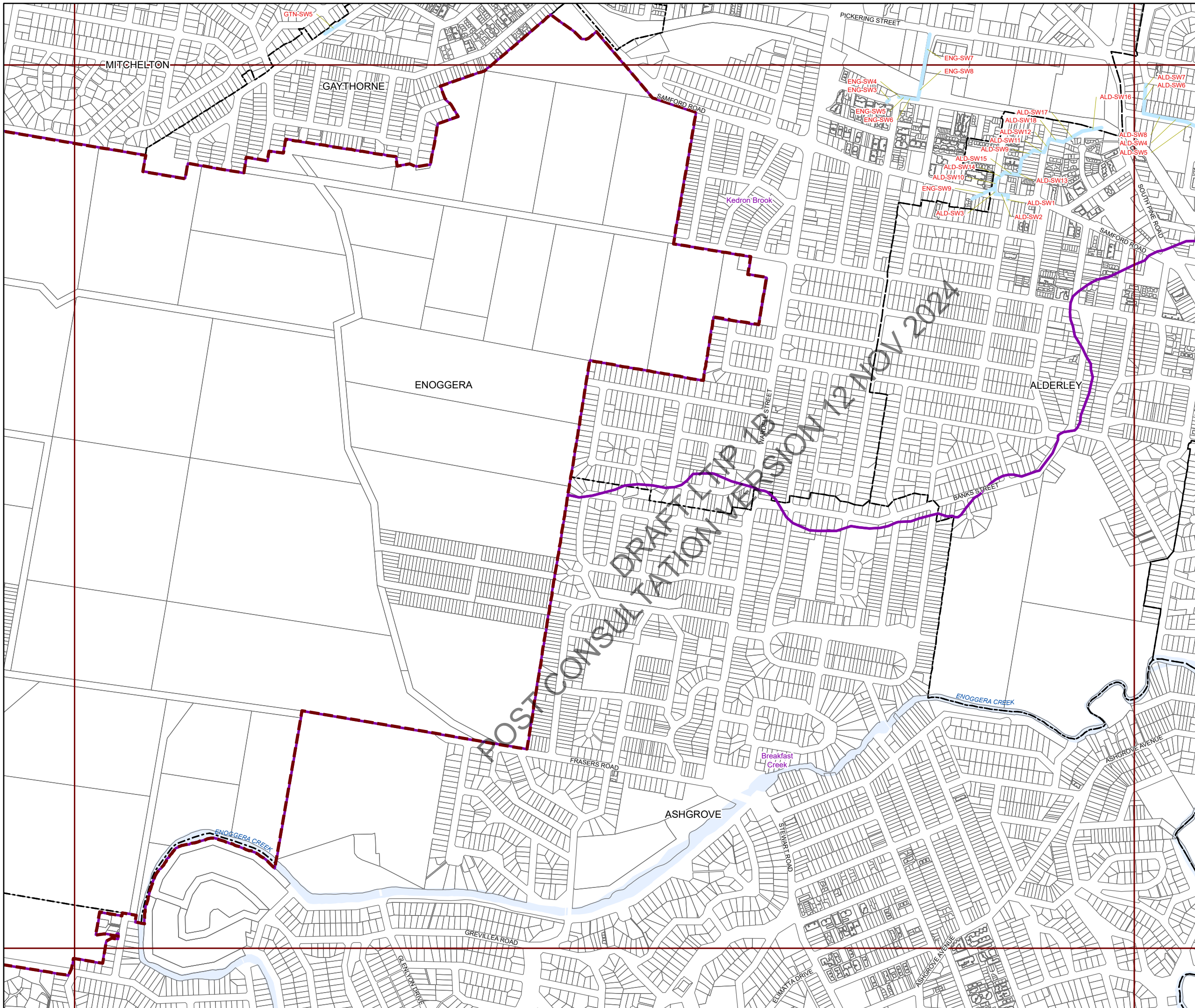
DRAFT LTIP 1B
POST CONSULTATION VERSION 12 NOV 2024



Long Term Infrastructure Plans
Other Plan Map

Stormwater Network

- Backflow prevention device
 - Bioretention swale
 - Natural channel
 - Pipe - new
 - Pipe - relief
 - Culvert
 - SQID
 - Land acquisition
 - Natural channel
 - Rehabilitation
- Boundaries**
- Suburb boundaries
 - Priority infrastructure area
 - Stormwater service catchments
 - Property boundaries
 - Individual network map boundaries
 - Waterbody



NOTES: This map is notional only and should not be used for interpreting City Plan provisions relating to specific sites. To properly interpret the maps, the planning scheme must be referred to.

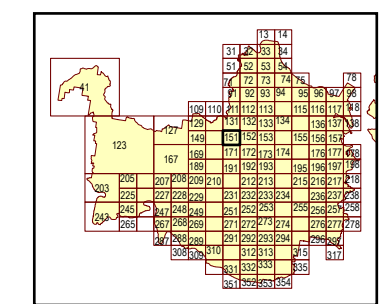
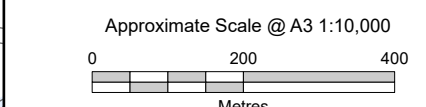
As adopted by Council, effective xx xx xxxx.

Based on Cadastral Data provided with the permission of the Department of Resources.

While every care is taken to ensure the accuracy of this data, the Brisbane City Council and the copyright owners, in permitting the use of this data, make no representations or warranties about its accuracy, reliability, completeness or suitability for any particular purpose and disclaims all responsibility and all liability (including without limitation, liability in negligence) for all expenses, losses, damages (including indirect or consequential damage) and costs which you might incur as a result of the data being inaccurate or incomplete in any way and for any reason.

© The State of Queensland (Department of Resources) 2021
© StreetPro 2022
© Brisbane City Council 2022

Projection: Map Grid of Australia, Zone 56
Horizontal Datum: Geocentric Datum of Australia 1994





Long Term Infrastructure Plans
Other Plan Map

Stormwater Network

- Backflow prevention device
 - Bioretention swale
 - Natural channel
 - Pipe - new
 - Pipe - relief
 - Culvert
 - SQID
 - Land acquisition
 - Natural channel
 - Rehabilitation
- Boundaries**
- Suburb boundaries
 - Priority infrastructure area
 - Stormwater service catchments
 - Property boundaries
 - Individual network map boundaries
 - Waterbody

NOTES: This map is notional only and should not be used for interpreting City Plan provisions relating to specific sites. To properly interpret the maps, the planning scheme must be referred to.

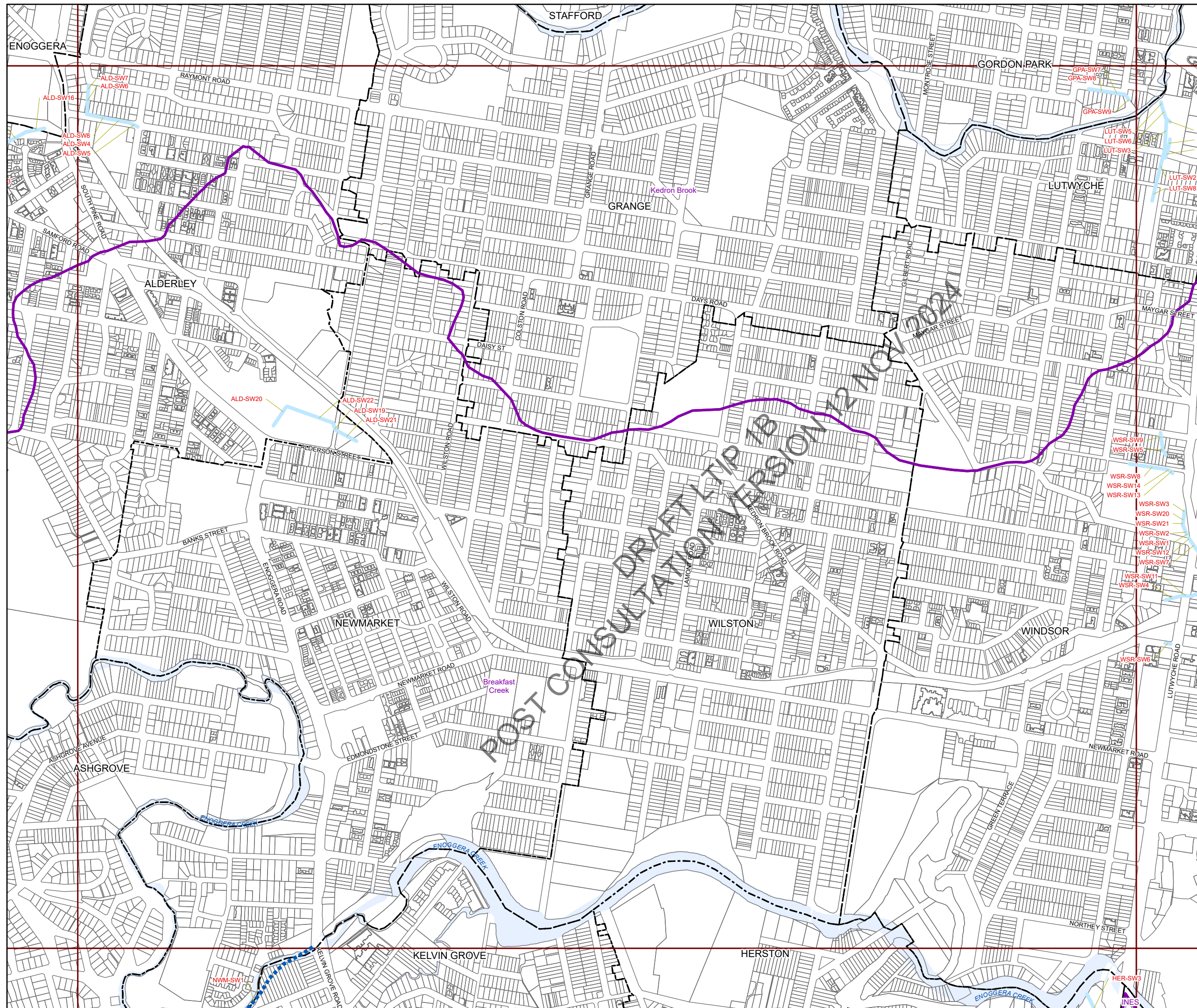
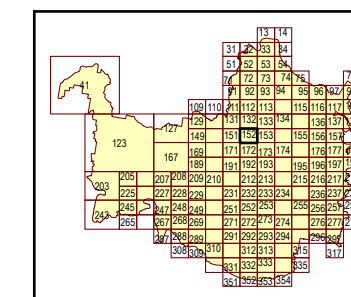
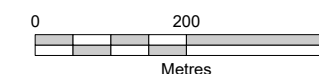
As adopted by Council, effective xx xx xxxx.
Based on Cadastral Data provided with the permission of the Department of Resources.

While every care is taken to ensure the accuracy of this data, the Brisbane City Council and the copyright owners, in permitting the use of this data, make no representations or warranties about its accuracy, reliability, completeness or suitability for any particular purpose and disclaims all responsibility and all liability (including without limitation, liability in negligence) for all expenses, losses, damages (including indirect or consequential damage) and costs which you might incur as a result of the data being inaccurate or incomplete in any way and for any reason.

© The State of Queensland (Department of Resources) 2021
© StreetPro 2022
© Brisbane City Council 2022

Projection: Map Grid of Australia, Zone 56
Horizontal Datum: Geocentric Datum of Australia 1994

Approximate Scale @ A3 1:10,000





Long Term Infrastructure Plans
Other Plan Map

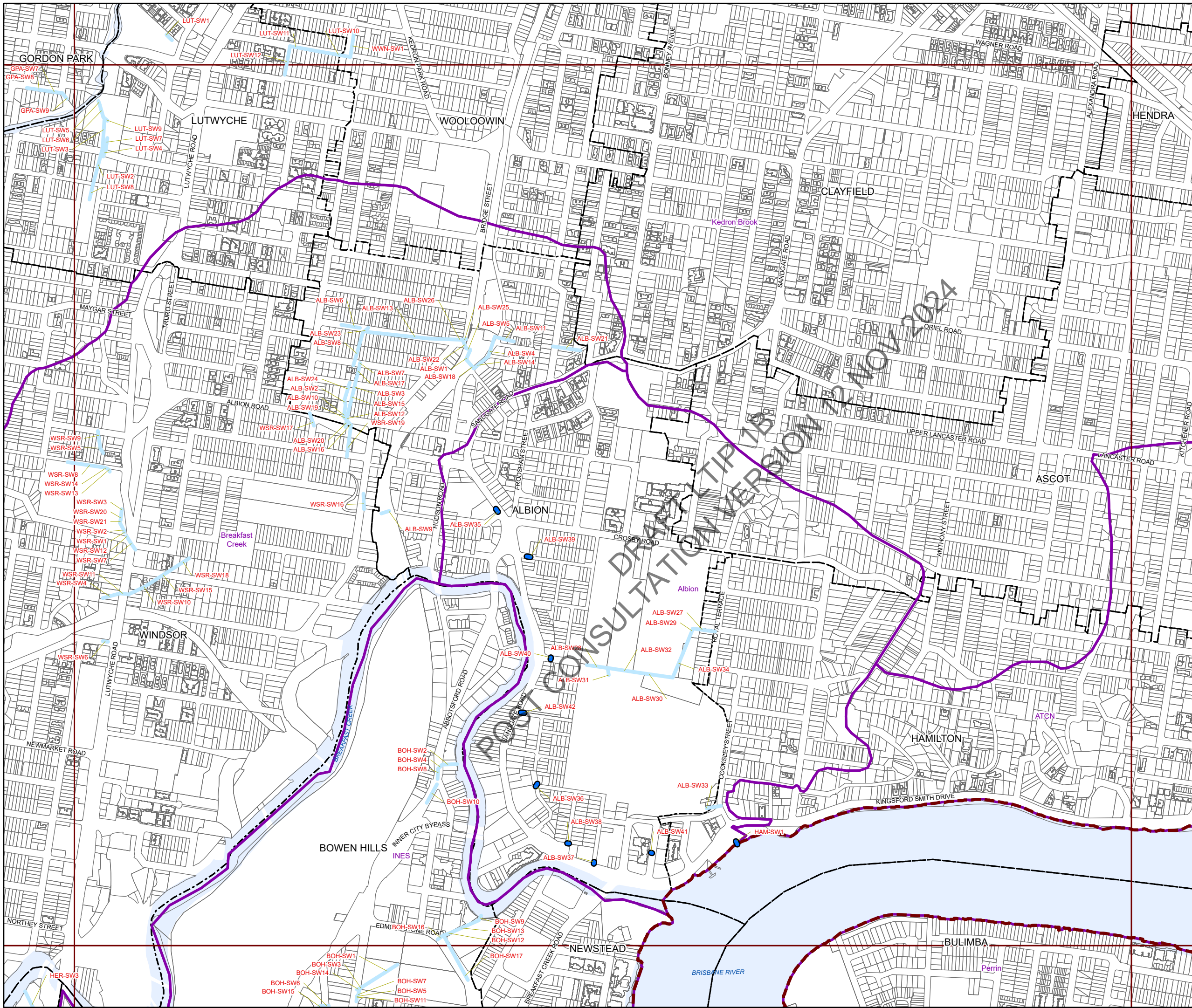
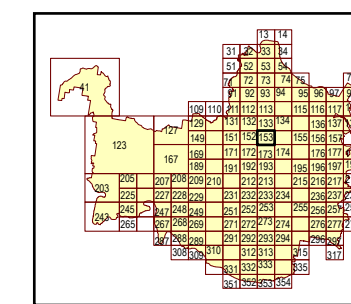
Stormwater Network

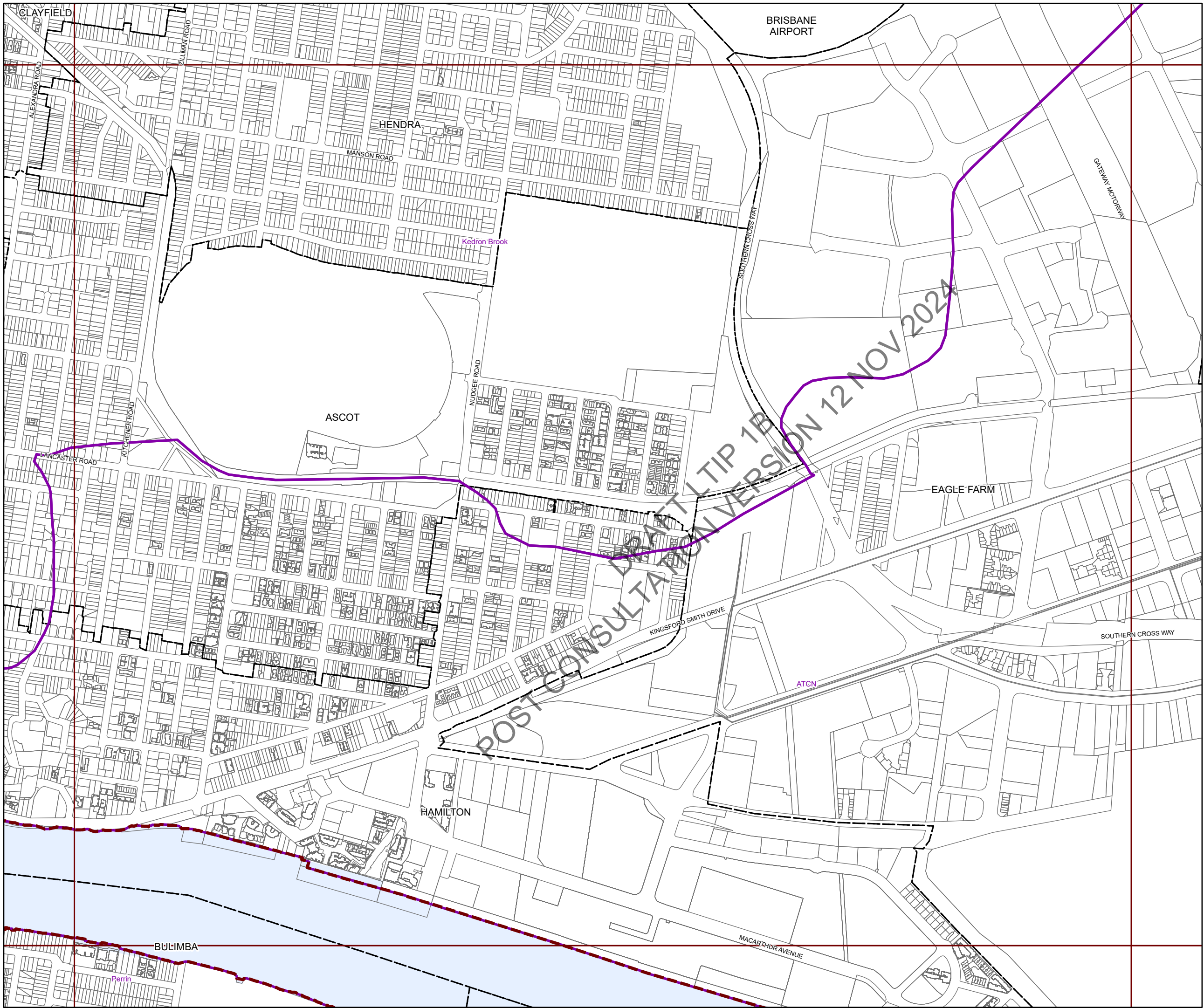
- Backflow prevention device
 - Bioretention swale
 - Natural channel
 - Pipe - new
 - Pipe - relief
 - Culvert
 - SQID
 - Land acquisition
 - Natural channel
 - Rehabilitation
- Boundaries**
- Suburb boundaries
 - Priority infrastructure area
 - Stormwater service catchments
 - Property boundaries
 - Individual network map boundaries
 - Waterbody

NOTES: This map is notional only and should not be used for interpreting City Plan provisions relating to specific sites. To properly interpret the maps, the planning scheme must be referred to.
 As adopted by Council, effective xx xx xxxx.
 Based on Cadastral Data provided with the permission of the Department of Resources.
 While every care is taken to ensure the accuracy of this data, the Brisbane City Council and the copyright owners, in permitting the use of this data, make no representations or warranties about its accuracy, reliability, completeness or suitability for any particular purpose and disclaims all responsibility and all liability (including without limitation, liability in negligence) for all expenses, losses, damages (including indirect or consequential damage) and costs which you might incur as a result of the data being inaccurate or incomplete in any way and for any reason.
 © The State of Queensland (Department of Resources) 2021
 © StreetPro 2022
 © Brisbane City Council 2022

Projection: Map Grid of Australia, Zone 56
 Horizontal Datum: Geocentric Datum of Australia 1994

Approximate Scale @ A3 1:10,000





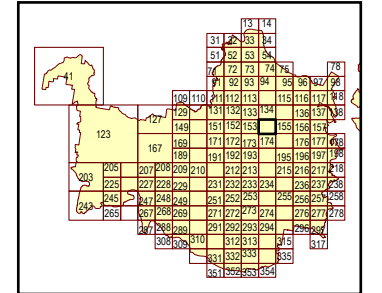
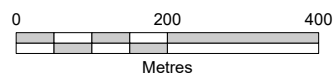
Long Term Infrastructure Plans
Other Plan Map

- Stormwater Network**
- Backflow prevention device
 - Bioretention swale
 - Natural channel
 - Pipe - new
 - Pipe - relief
 - Culvert
 - SQID
 - Land acquisition
 - Natural channel
 - Rehabilitation
- Boundaries**
- Suburb boundaries
 - Priority infrastructure area
 - Stormwater service catchments
 - Property boundaries
 - Individual network map boundaries
 - Waterbody

NOTES: This map is notional only and should not be used for interpreting City Plan provisions relating to specific sites. To properly interpret the maps, the planning scheme must be referred to.
As adopted by Council, effective xx xx xxxx.
Based on Cadastral Data provided with the permission of the Department of Resources.
While every care is taken to ensure the accuracy of this data, the Brisbane City Council and the copyright owners, in permitting the use of this data, make no representations or warranties about its accuracy, reliability, completeness or suitability for any particular purpose and disclaims all responsibility and all liability (including without limitation, liability in negligence) for all expenses, losses, damages (including indirect or consequential damage) and costs which you might incur as a result of the data being inaccurate or incomplete in any way and for any reason.
© The State of Queensland (Department of Resources) 2021
© StreetPro 2022
© Brisbane City Council 2022

Projection: Map Grid of Australia, Zone 56
Horizontal Datum: Geocentric Datum of Australia 1994

Approximate Scale @ A3 1:10,000





Long Term Infrastructure Plans
Other Plan Map

Stormwater Network

- Backflow prevention device
- Bioretention swale
- Natural channel
- Pipe - new
- Pipe - relief
- Culvert
- SQID
- Land acquisition
- Natural channel
- Rehabilitation

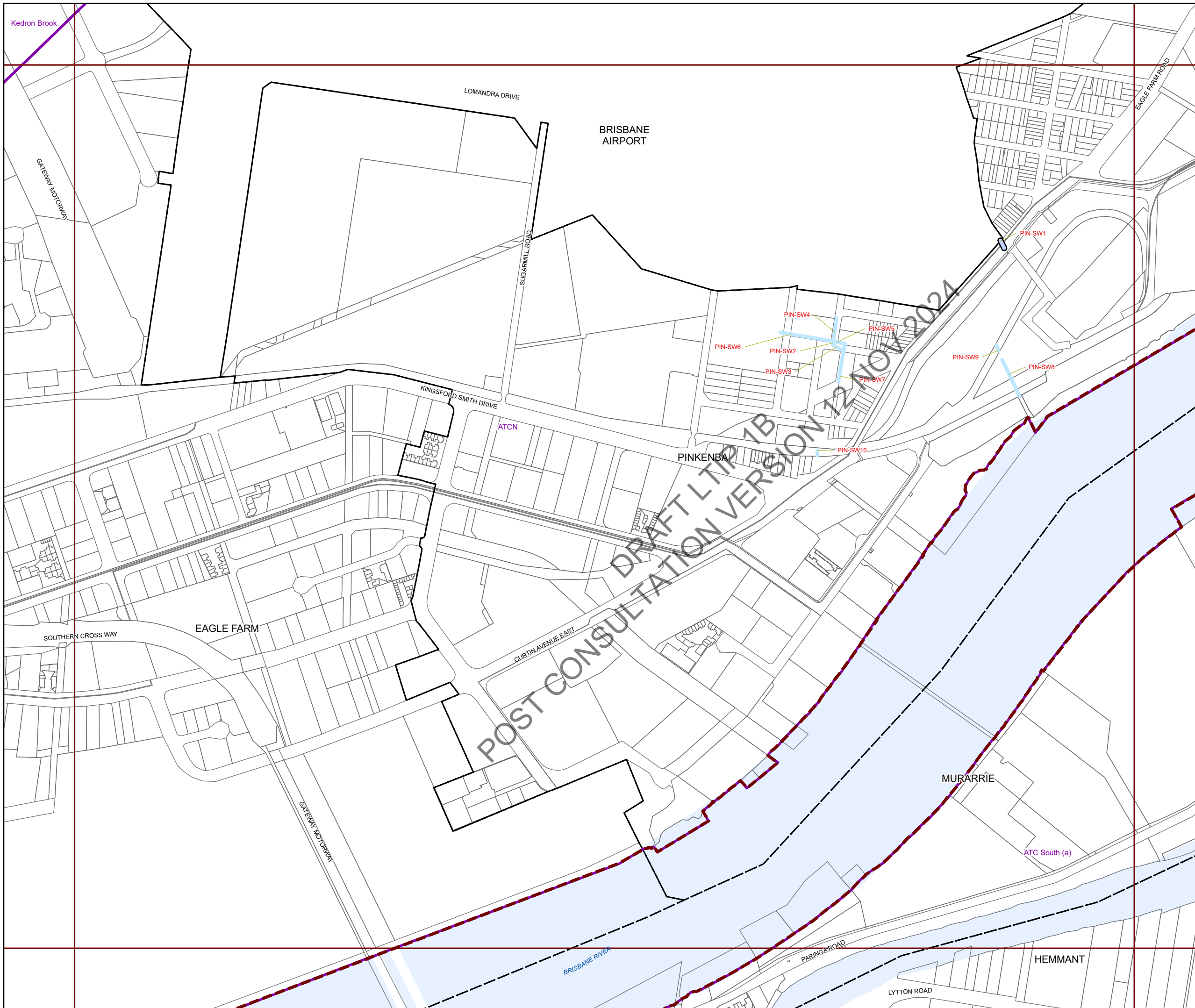
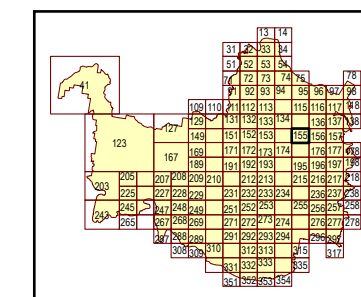
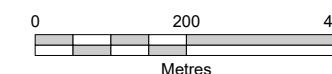
Boundaries

- Suburb boundaries
- Priority infrastructure area
- Stormwater service catchments
- Property boundaries
- Individual network map boundaries
- Waterbody

NOTES: This map is notional only and should not be used for interpreting City Plan provisions relating to specific sites. To properly interpret the maps, the planning scheme must be referred to.
 As adopted by Council, effective xx xx xxxx.
 Based on Cadastral Data provided with the permission of the Department of Resources.
 While every care is taken to ensure the accuracy of this data, the Brisbane City Council and the copyright owners, in permitting the use of this data, make no representations or warranties about its accuracy, reliability, completeness or suitability for any particular purpose and disclaims all responsibility and all liability (including without limitation, liability in negligence) for all expenses, losses, damages (including indirect or consequential damage) and costs which you might incur as a result of the data being inaccurate or incomplete in any way and for any reason.
 © The State of Queensland (Department of Resources) 2021
 © StreetPro 2022
 © Brisbane City Council 2022

Projection: Map Grid of Australia, Zone 56
 Horizontal Datum: Geocentric Datum of Australia 1994

Approximate Scale @ A3 1:10,000



DRAFT LTRP 1B
POST CONSULTATION VERSION 12 NOV 2024



Long Term Infrastructure Plans
Other Plan Map

Stormwater Network

- Backflow prevention device
- Bioretention swale
- Natural channel
- Pipe - new
- Pipe - relief
- Culvert
- SQID
- Land acquisition
- Natural channel
- Rehabilitation

Boundaries

- Suburb boundaries
- Priority infrastructure area
- Stormwater service catchments
- Property boundaries
- Individual network map boundaries
- Waterbody

NOTES: This map is notional only and should not be used for interpreting City Plan provisions relating to specific sites. To properly interpret the maps, the planning scheme must be referred to.

As adopted by Council, effective xx xx xxxx.

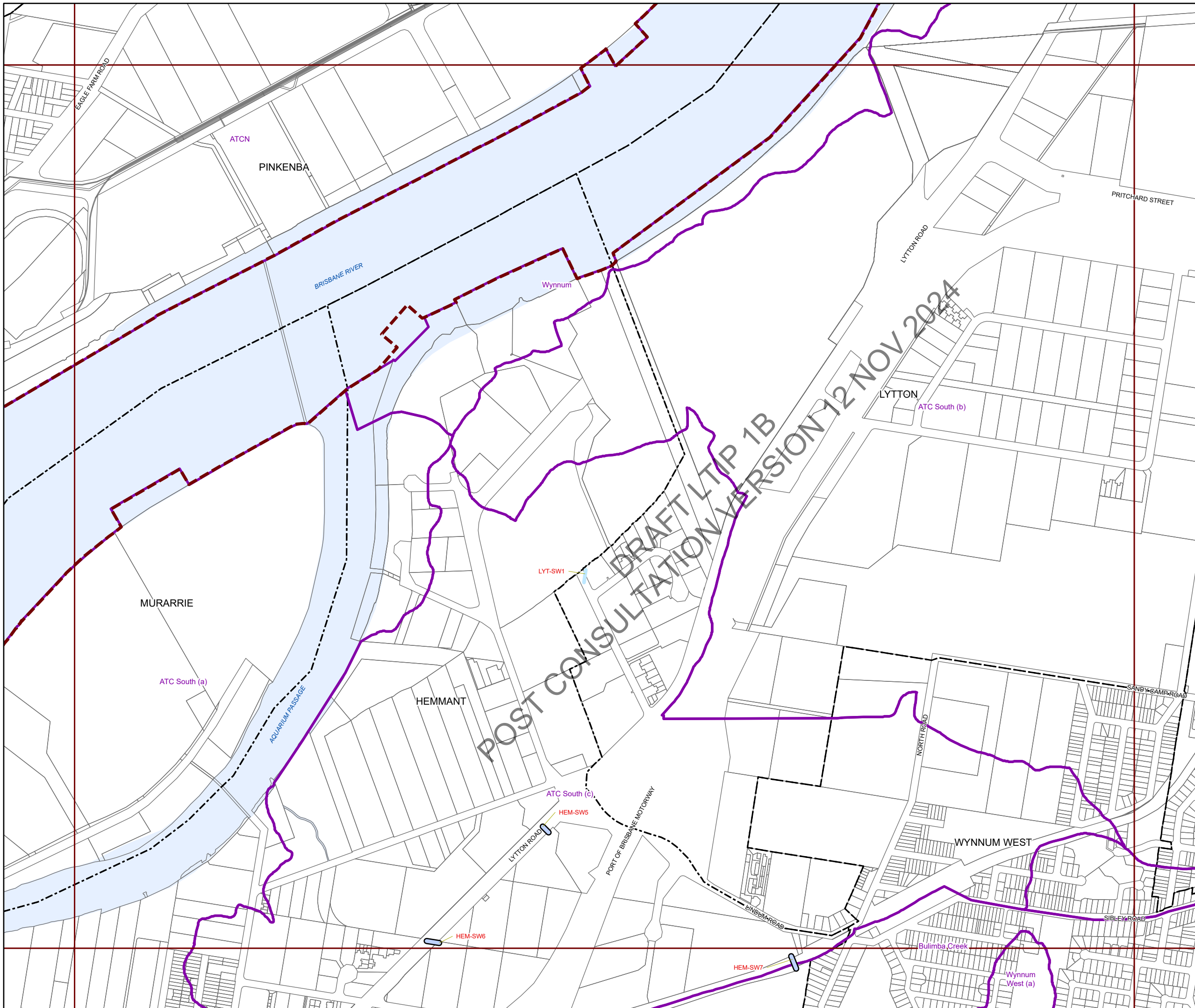
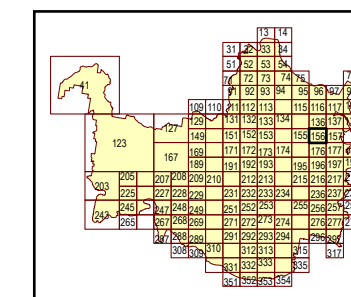
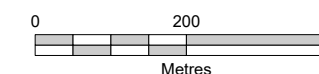
Based on Cadastral Data provided with the permission of the Department of Resources.

While every care is taken to ensure the accuracy of this data, the Brisbane City Council and the copyright owners, in permitting the use of this data, make no representations or warranties about its accuracy, reliability, completeness or suitability for any particular purpose and disclaims all responsibility and all liability (including without limitation, liability in negligence) for all expenses, losses, damages (including indirect or consequential damage) and costs which you might incur as a result of the data being inaccurate or incomplete in any way and for any reason.

© The State of Queensland (Department of Resources) 2021
© StreetPro 2022
© Brisbane City Council 2022

Projection: Map Grid of Australia, Zone 56
Horizontal Datum: Geocentric Datum of Australia 1994

Approximate Scale @ A3 1:10,000





Long Term Infrastructure Plans
Other Plan Map

Stormwater Network

- Backflow prevention device
- Bioretention swale
- Natural channel
- Pipe - new
- Pipe - relief
- Culvert
- SQID
- Land acquisition
- Natural channel
- Rehabilitation

Boundaries

- Suburb boundaries
- Priority infrastructure area
- Stormwater service catchments
- Property boundaries
- Individual network map boundaries
- Waterbody

NOTES: This map is notional only and should not be used for interpreting City Plan provisions relating to specific sites. To properly interpret the maps, the planning scheme must be referred to.

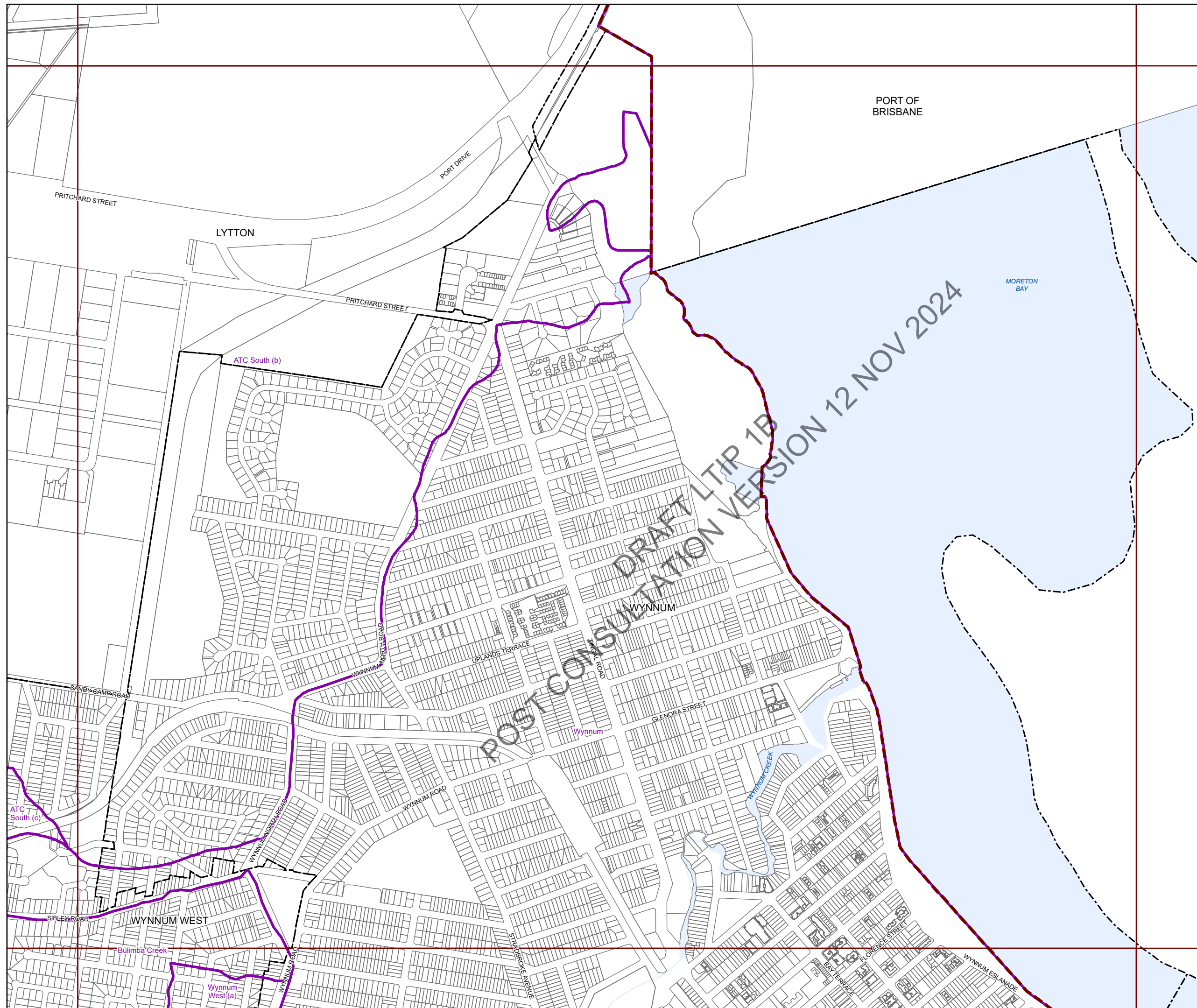
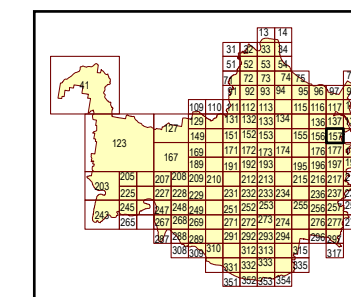
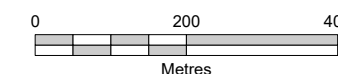
As adopted by Council, effective xx xx xxxx.
Based on Cadastral Data provided with the permission of the Department of Resources.

While every care is taken to ensure the accuracy of this data, the Brisbane City Council and the copyright owners, in permitting the use of this data, make no representations or warranties about its accuracy, reliability, completeness or suitability for any particular purpose and disclaims all responsibility and all liability (including without limitation, liability in negligence) for all expenses, losses, damages (including indirect or consequential damage) and costs which you might incur as a result of the data being inaccurate or incomplete in any way and for any reason.

© The State of Queensland (Department of Resources) 2021
© StreetPro 2022
© Brisbane City Council 2022

Projection: Map Grid of Australia, Zone 56
Horizontal Datum: Geocentric Datum of Australia 1994











Approximate Scale @ A3 1:10,000











Long Term Infrastructure Plans
Other Plan Map

Stormwater Network

-  Backflow prevention device
-  Bioretention swale
-  Natural channel
-  Pipe - new
-  Pipe - relief
-  Culvert
-  SQID
-  Land acquisition
-  Natural channel
-  Rehabilitation

Boundaries

-  Suburb boundaries
-  Priority infrastructure area
-  Stormwater service catchments
-  Property boundaries
-  Individual network map boundaries
-  Waterbody

NOTES: This map is notional only and should not be used for interpreting City Plan provisions relating to specific sites. To properly interpret the maps, the planning scheme must be referred to.

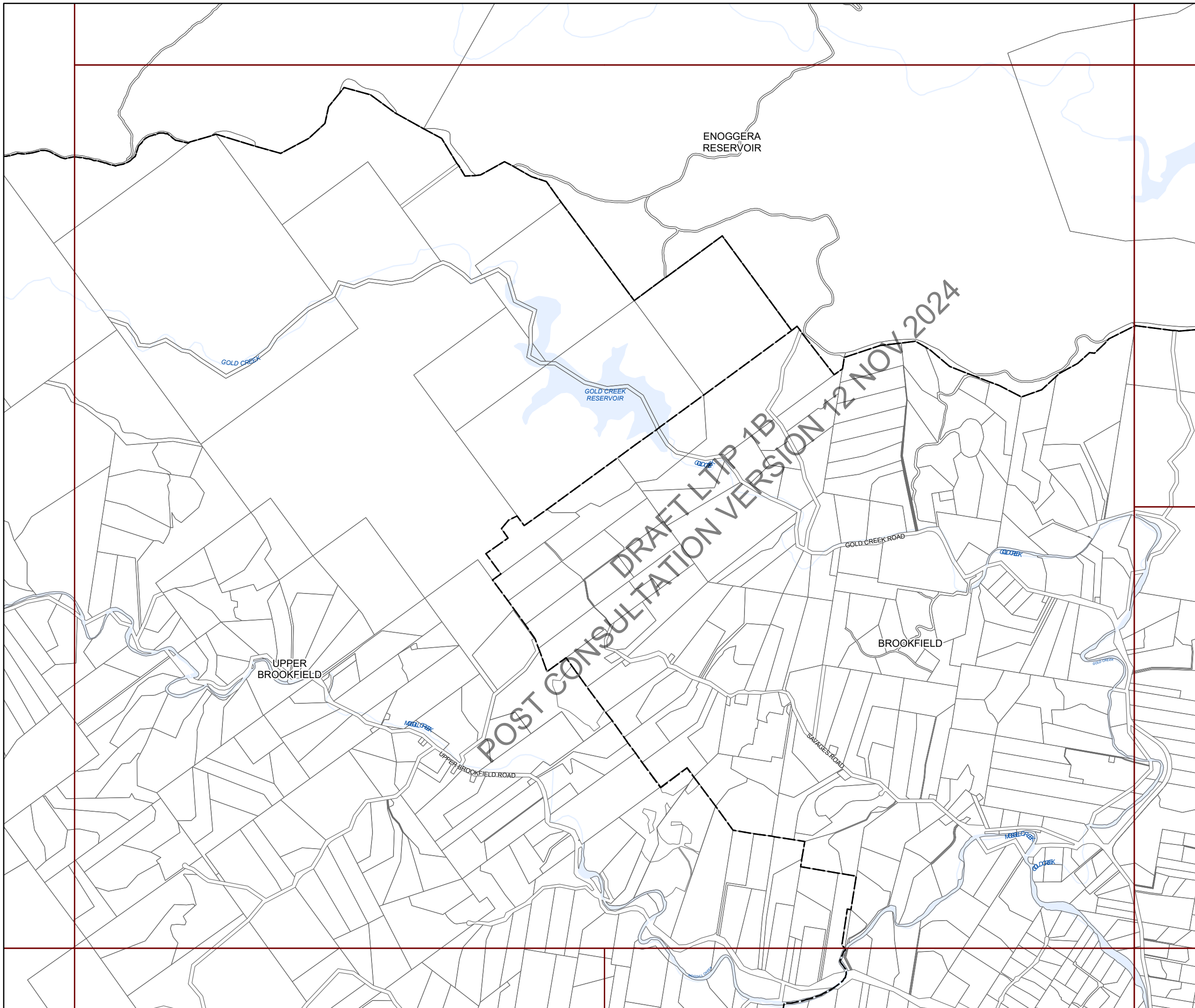
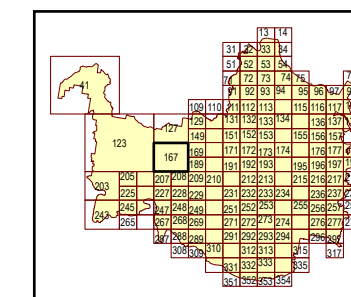
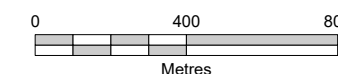
As adopted by Council, effective xx xx xxxx.
Based on Cadastral Data provided with the permission of the Department of Resources.

While every care is taken to ensure the accuracy of this data, the Brisbane City Council and the copyright owners, in permitting the use of this data, make no representations or warranties about its accuracy, reliability, completeness or suitability for any particular purpose and disclaims all responsibility and all liability (including without limitation, liability in negligence) for all expenses, losses, damages (including indirect or consequential damage) and costs which you might incur as a result of the data being inaccurate or incomplete in any way and for any reason.

© The State of Queensland (Department of Resources) 2021
© StreetPro 2022
© Brisbane City Council 2022

Projection: Map Grid of Australia, Zone 56
Horizontal Datum: Geocentric Datum of Australia 1994

Approximate Scale @ A3 1:20,000





Long Term Infrastructure Plans
Other Plan Map

Stormwater Network

- Backflow prevention device
- Bioretention swale
- Natural channel
- Pipe - new
- Pipe - relief
- Culvert
- SQID
- Land acquisition
- Natural channel
- Rehabilitation

Boundaries

- Suburb boundaries
- Priority infrastructure area
- Stormwater service catchments
- Property boundaries
- Individual network map boundaries
- Waterbody

NOTES: This map is notional only and should not be used for interpreting City Plan provisions relating to specific sites. To properly interpret the maps, the planning scheme must be referred to.

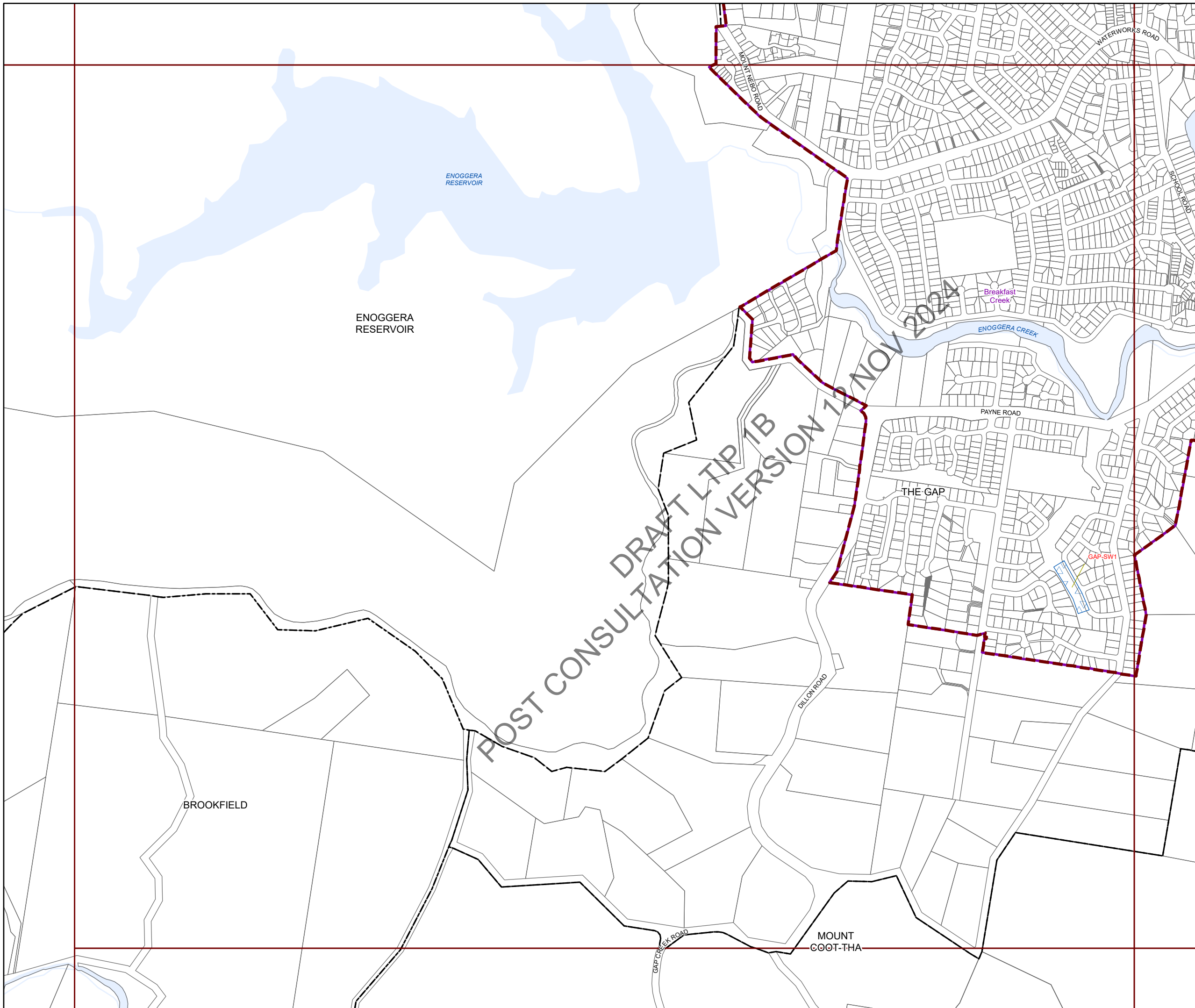
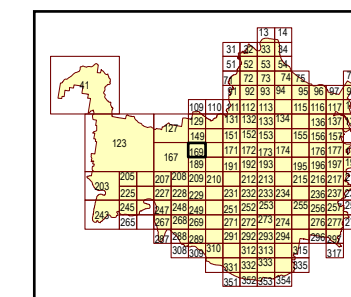
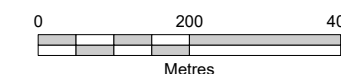
As adopted by Council, effective xx xx xxxx.
Based on Cadastral Data provided with the permission of the Department of Resources.

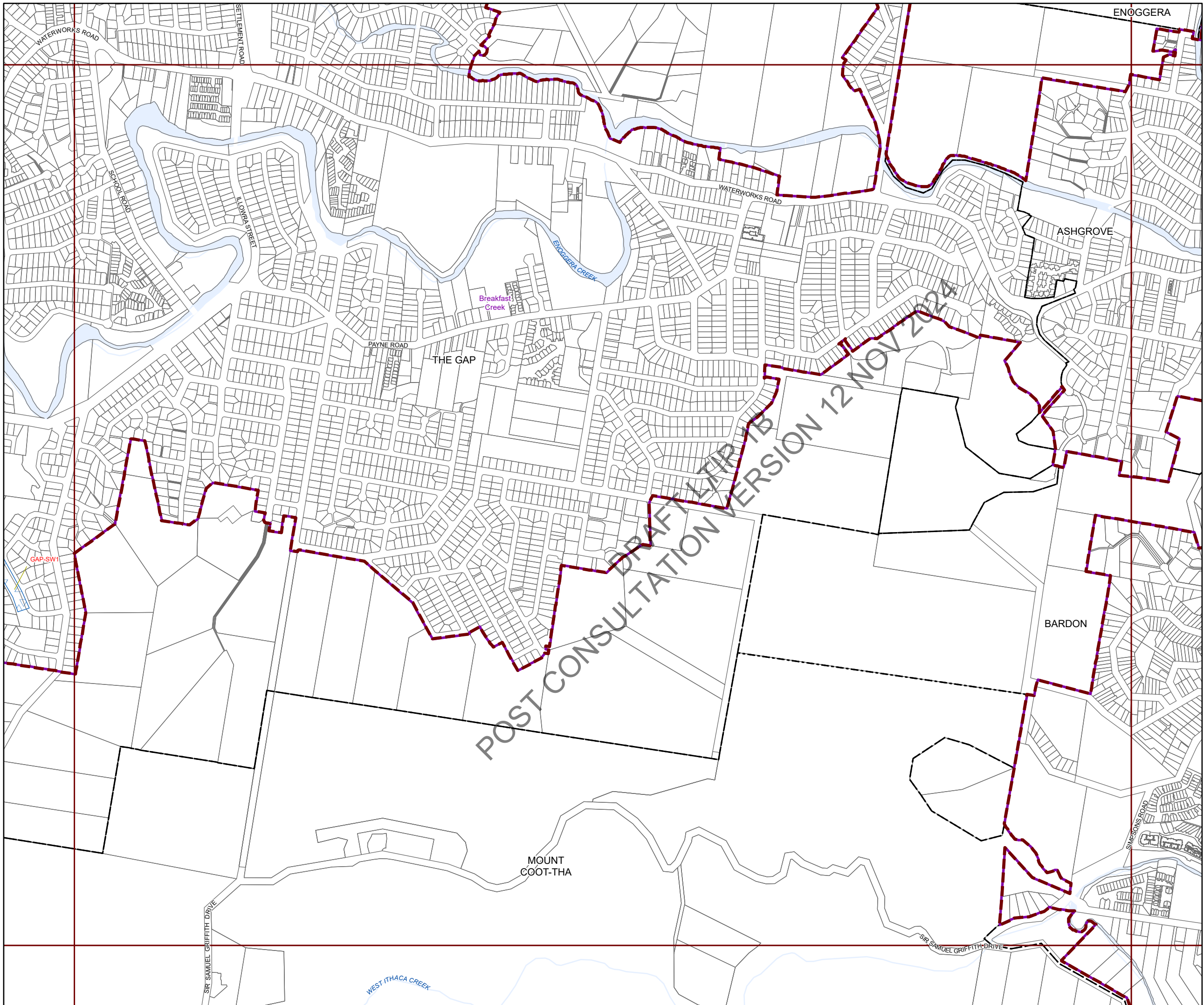
While every care is taken to ensure the accuracy of this data, the Brisbane City Council and the copyright owners, in permitting the use of this data, make no representations or warranties about its accuracy, reliability, completeness or suitability for any particular purpose and disclaims all responsibility and all liability (including without limitation, liability in negligence) for all expenses, losses, damages (including indirect or consequential damage) and costs which you might incur as a result of the data being inaccurate or incomplete in any way and for any reason.

© The State of Queensland (Department of Resources) 2021
© StreetPro 2022
© Brisbane City Council 2022

Projection: Map Grid of Australia, Zone 56
Horizontal Datum: Geocentric Datum of Australia 1994

Approximate Scale @ A3 1:10,000



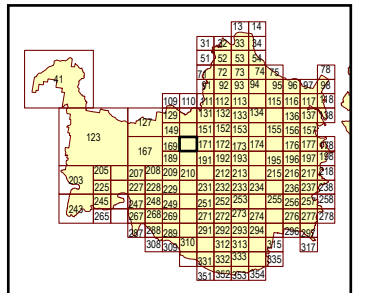
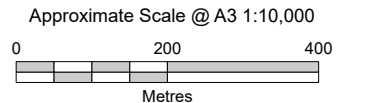


Long Term Infrastructure Plans
Other Plan Map

- Stormwater Network**
- Backflow prevention device
 - Bioretention swale
 - Natural channel
 - Pipe - new
 - Pipe - relief
 - Culvert
 - SQID
 - Land acquisition
 - Natural channel
 - Rehabilitation
- Boundaries**
- Suburb boundaries
 - Priority infrastructure area
 - Stormwater service catchments
 - Property boundaries
 - Individual network map boundaries
 - Waterbody

NOTES: This map is notional only and should not be used for interpreting City Plan provisions relating to specific sites. To properly interpret the maps, the planning scheme must be referred to.
 As adopted by Council, effective xx xx xxxx.
 Based on Cadastral Data provided with the permission of the Department of Resources.
 While every care is taken to ensure the accuracy of this data, the Brisbane City Council and the copyright owners, in permitting the use of this data, make no representations or warranties about its accuracy, reliability, completeness or suitability for any particular purpose and disclaims all responsibility and all liability (including without limitation, liability in negligence) for all expenses, losses, damages (including indirect or consequential damage) and costs which you might incur as a result of the data being inaccurate or incomplete in any way and for any reason.
 © The State of Queensland (Department of Resources) 2021
 © StreetPro 2022
 © Brisbane City Council 2022

Projection: Map Grid of Australia, Zone 56
 Horizontal Datum: Geocentric Datum of Australia 1994





Long Term Infrastructure Plans
Other Plan Map

Stormwater Network

- Backflow prevention device
- Bioretention swale
- Natural channel
- Pipe - new
- Pipe - relief
- Culvert
- SQID
- Land acquisition
- Natural channel
- Rehabilitation

Boundaries

- Suburb boundaries
- Priority infrastructure area
- Stormwater service catchments
- Property boundaries
- Individual network map boundaries
- Waterbody

NOTES: This map is notional only and should not be used for interpreting City Plan provisions relating to specific sites. To properly interpret the maps, the planning scheme must be referred to.

As adopted by Council, effective xx xx xxxx.

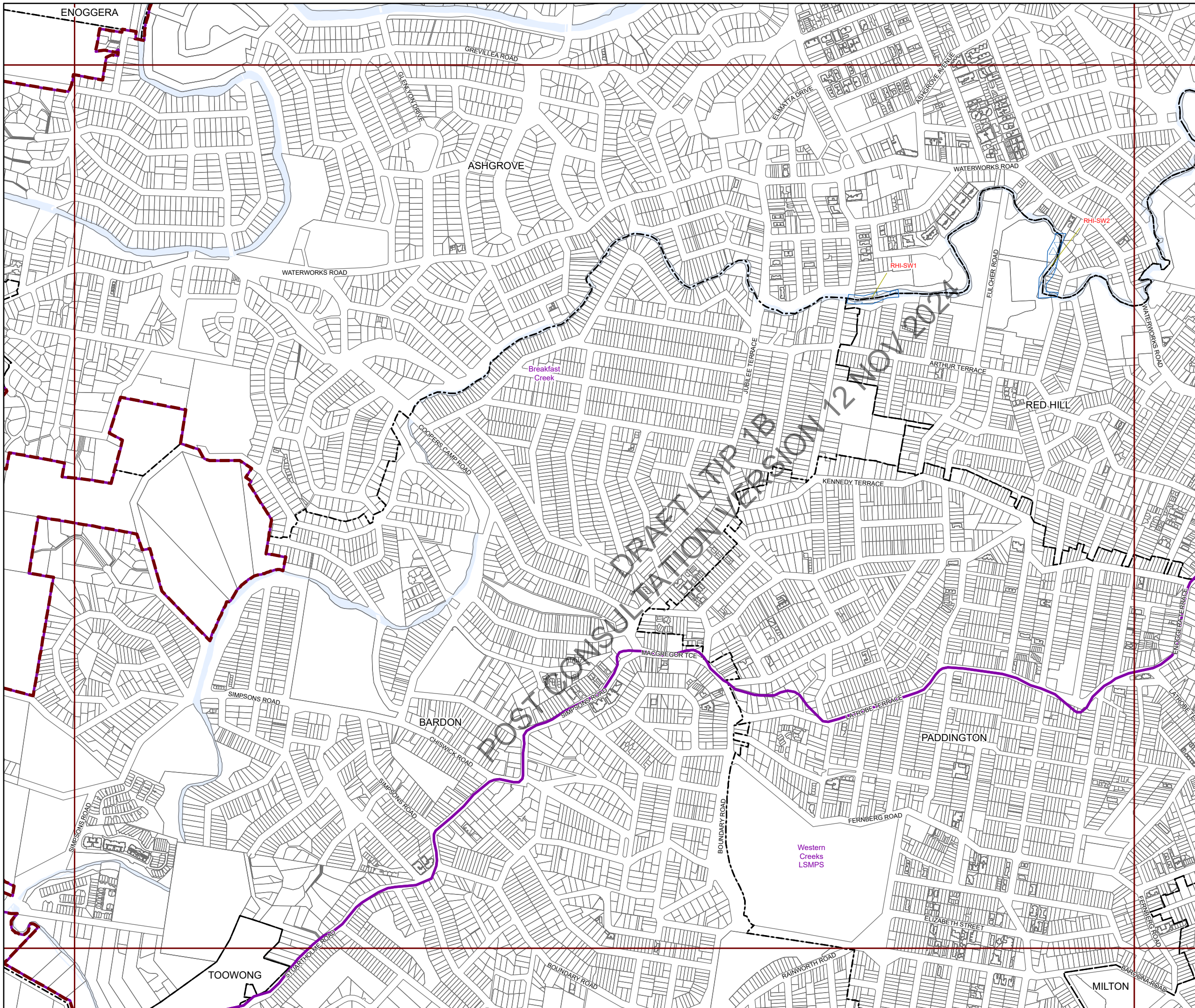
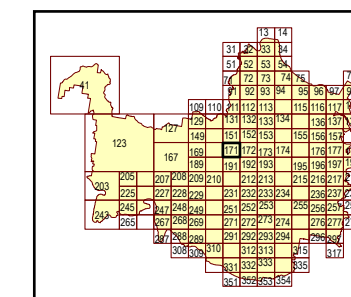
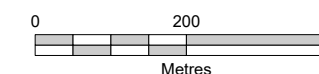
Based on Cadastral Data provided with the permission of the Department of Resources.

While every care is taken to ensure the accuracy of this data, the Brisbane City Council and the copyright owners, in permitting the use of this data, make no representations or warranties about its accuracy, reliability, completeness or suitability for any particular purpose and disclaims all responsibility and all liability (including without limitation, liability in negligence) for all expenses, losses, damages (including indirect or consequential damage) and costs which you might incur as a result of the data being inaccurate or incomplete in any way and for any reason.

© The State of Queensland (Department of Resources) 2021
© StreetPro 2022
© Brisbane City Council 2022

Projection: Map Grid of Australia, Zone 56
Horizontal Datum: Geocentric Datum of Australia 1994

Approximate Scale @ A3 1:10,000





Long Term Infrastructure Plans
Other Plan Map

Stormwater Network

- Backflow prevention device
 - Bioretention swale
 - Natural channel
 - Pipe - new
 - Pipe - relief
 - Culvert
 - SQID
 - Land acquisition
 - Natural channel
 - Rehabilitation
- Boundaries**
- Suburb boundaries
 - Priority infrastructure area
 - Stormwater service catchments
 - Property boundaries
 - Individual network map boundaries
 - Waterbody

NOTES: This map is notional only and should not be used for interpreting City Plan provisions relating to specific sites. To properly interpret the maps, the planning scheme must be referred to.

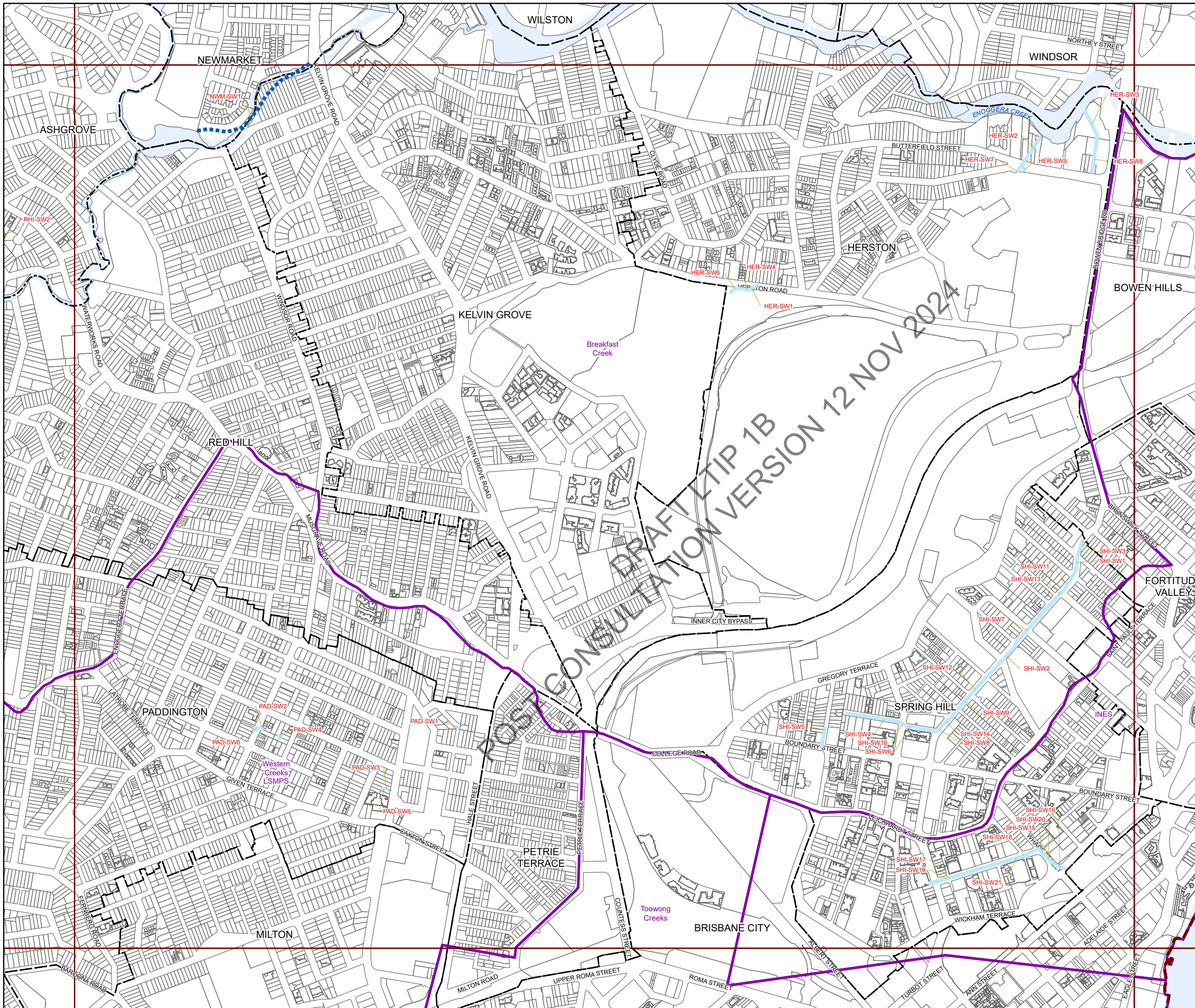
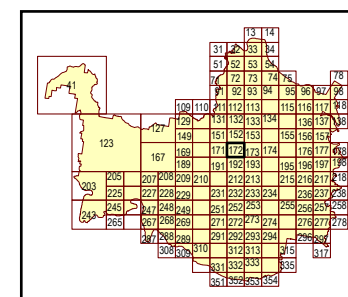
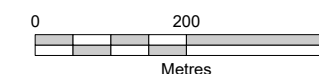
As adopted by Council, effective xx xx xxxx.
Based on Cadastral Data provided with the permission of the Department of Resources.

While every care is taken to ensure the accuracy of this data, the Brisbane City Council and the copyright owners, in permitting the use of this data, make no representations or warranties about its accuracy, reliability, completeness or suitability for any particular purpose and disclaims all responsibility and all liability (including without limitation, liability in negligence) for all expenses, losses, damages (including indirect or consequential damage) and costs which you might incur as a result of the data being inaccurate or incomplete in any way and for any reason.

© The State of Queensland (Department of Resources) 2021
© StreetPro 2022
© Brisbane City Council 2022

Projection: Map Grid of Australia, Zone 56
Horizontal Datum: Geocentric Datum of Australia 1994

Approximate Scale @ A3 1:10,000













PUBLIC CONSULTATION DRAFT LTIP 1B
VERSION 12 NOV 2024









Long Term Infrastructure Plans
Other Plan Map

Stormwater Network

-  Backflow prevention device
-  Bioretention swale
-  Natural channel
-  Pipe - new
-  Pipe - relief
-  Culvert
-  SQID
-  Land acquisition
-  Natural channel
-  Rehabilitation

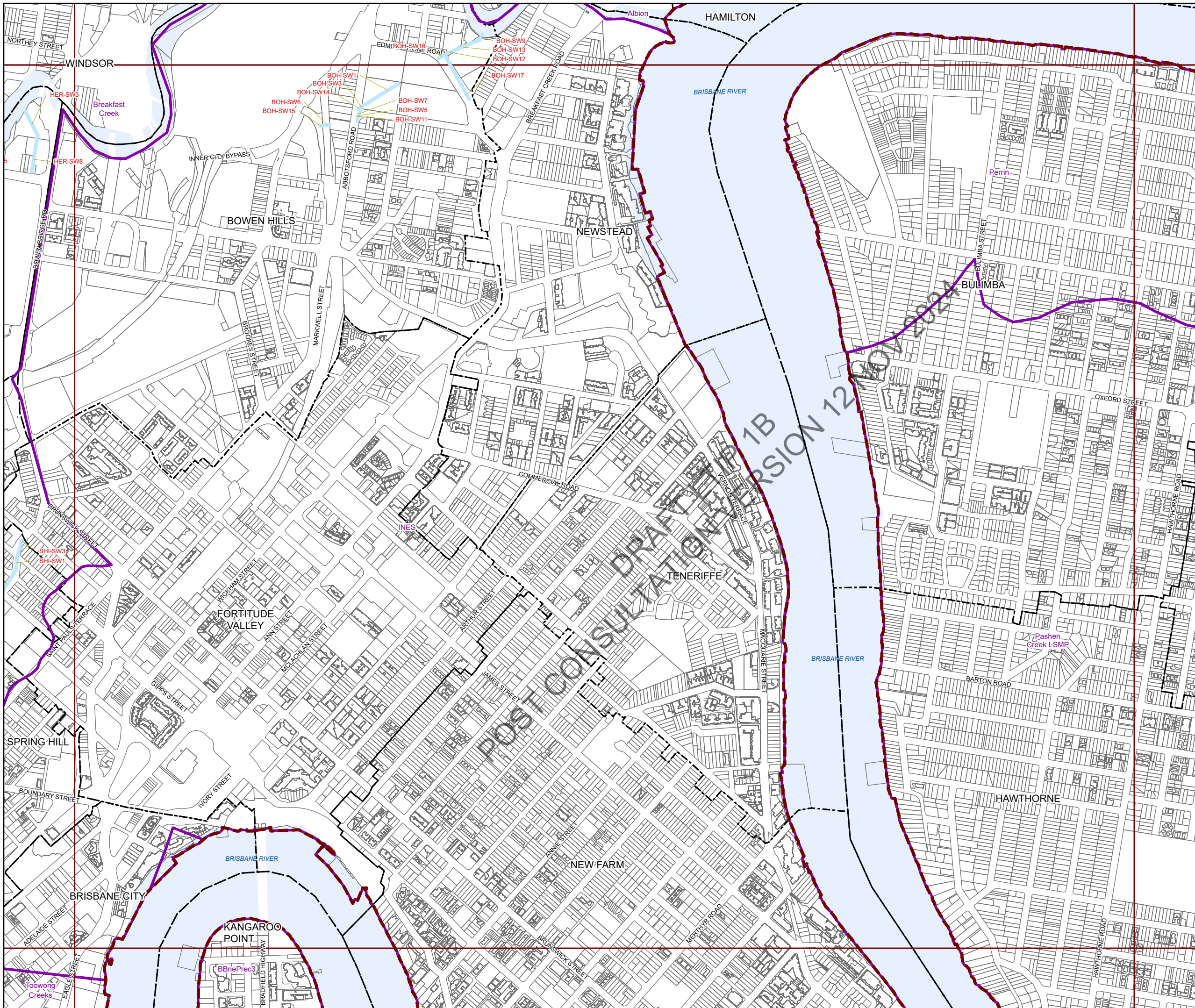
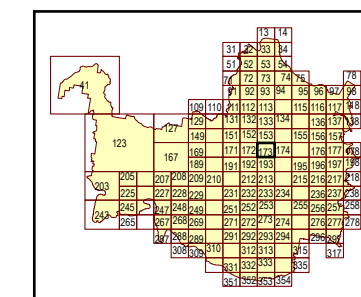
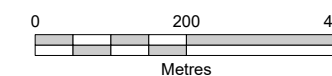
Boundaries

-  Suburb boundaries
-  Priority infrastructure area
-  Stormwater service catchments
-  Property boundaries
-  Individual network map boundaries
-  Waterbody

NOTES: This map is notional only and should not be used for interpreting City Plan provisions relating to specific sites. To properly interpret the maps, the planning scheme must be referred to.
 As adopted by Council, effective xx xx xxxx.
 Based on Cadastral Data provided with the permission of the Department of Resources.
 While every care is taken to ensure the accuracy of this data, the Brisbane City Council and the copyright owners, in permitting the use of this data, make no representations or warranties about its accuracy, reliability, completeness or suitability for any particular purpose and disclaims all responsibility and all liability (including without limitation, liability in negligence) for all expenses, losses, damages (including indirect or consequential damage) and costs which you might incur as a result of the data being inaccurate or incomplete in any way and for any reason.
 © The State of Queensland (Department of Resources) 2021
 © StreetPro 2022
 © Brisbane City Council 2022

Projection: Map Grid of Australia, Zone 56
 Horizontal Datum: Geocentric Datum of Australia 1994

Approximate Scale @ A3 1:10,000





Long Term Infrastructure Plans
Other Plan Map

Stormwater Network

- Backflow prevention device
 - Bioretention swale
 - Natural channel
 - Pipe - new
 - Pipe - relief
 - Culvert
 - SQID
 - Land acquisition
 - Natural channel
 - Rehabilitation
- Boundaries**
- Suburb boundaries
 - Priority infrastructure area
 - Stormwater service catchments
 - Property boundaries
 - Individual network map boundaries
 - Waterbody

NOTES: This map is notional only and should not be used for interpreting City Plan provisions relating to specific sites. To properly interpret the maps, the planning scheme must be referred to.

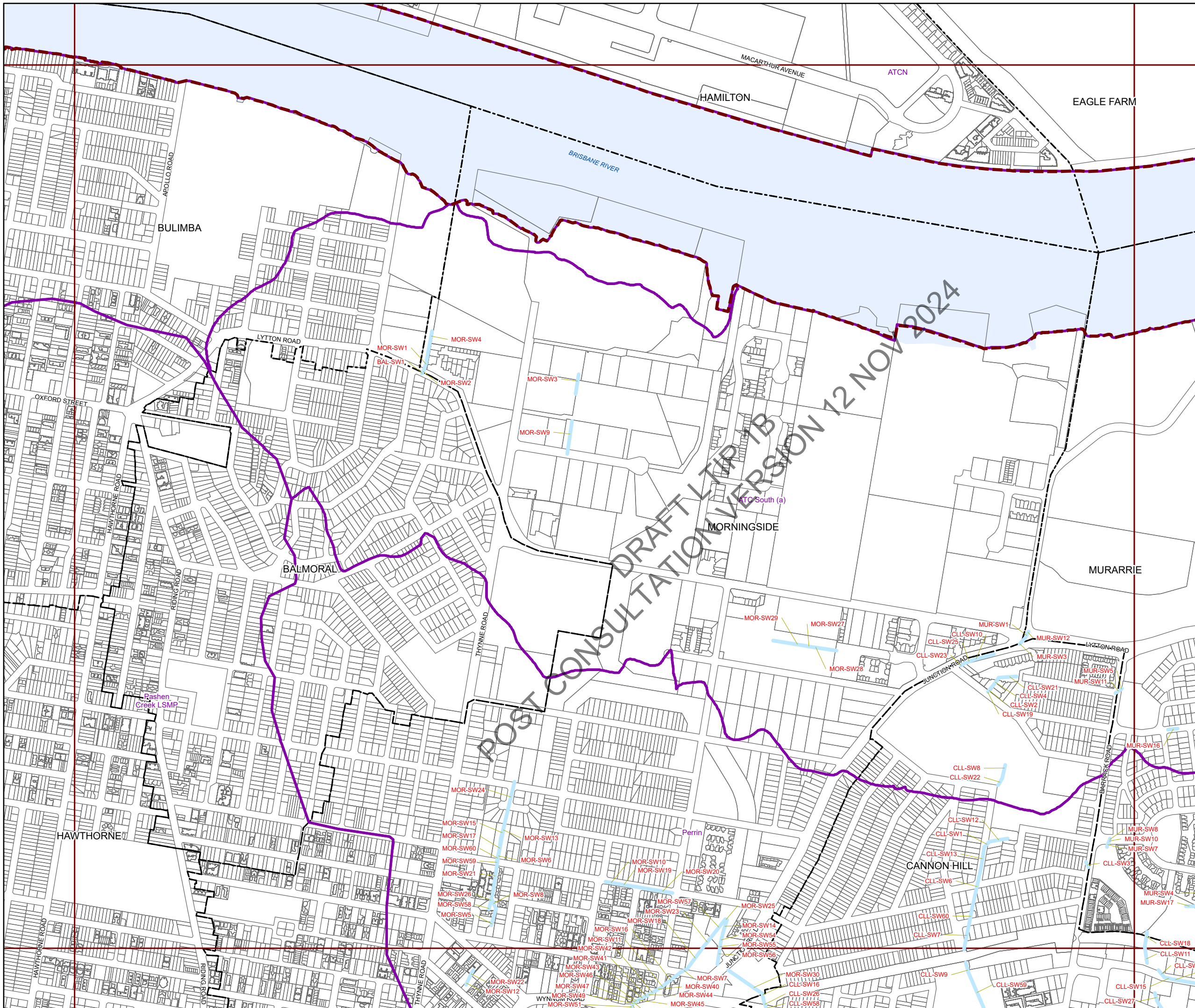
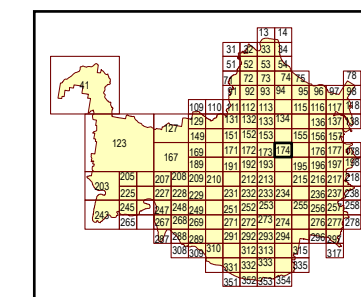
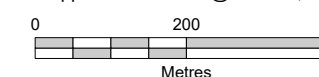
As adopted by Council, effective xx xx xxxx. Based on Cadastral Data provided with the permission of the Department of Resources.

While every care is taken to ensure the accuracy of this data, the Brisbane City Council and the copyright owners, in permitting the use of this data, make no representations or warranties about its accuracy, reliability, completeness or suitability for any particular purpose and disclaims all responsibility and all liability (including without limitation, liability in negligence) for all expenses, losses, damages (including indirect or consequential damage) and costs which you might incur as a result of the data being inaccurate or incomplete in any way and for any reason.

© The State of Queensland (Department of Resources) 2021
© StreetPro 2022
© Brisbane City Council 2022

Projection: Map Grid of Australia, Zone 56
Horizontal Datum: Geocentric Datum of Australia 1994

Approximate Scale @ A3 1:10,000





Long Term Infrastructure Plans
Other Plan Map

Stormwater Network

- Backflow prevention device
- Bioretention swale
- Natural channel
- Pipe - new
- Pipe - relief
- Culvert
- SQID
- Land acquisition
- Natural channel
- Rehabilitation

Boundaries

- Suburb boundaries
- Priority infrastructure area
- Stormwater service catchments
- Property boundaries
- Individual network map boundaries
- Waterbody

NOTES: This map is notional only and should not be used for interpreting City Plan provisions relating to specific sites. To properly interpret the maps, the planning scheme must be referred to.

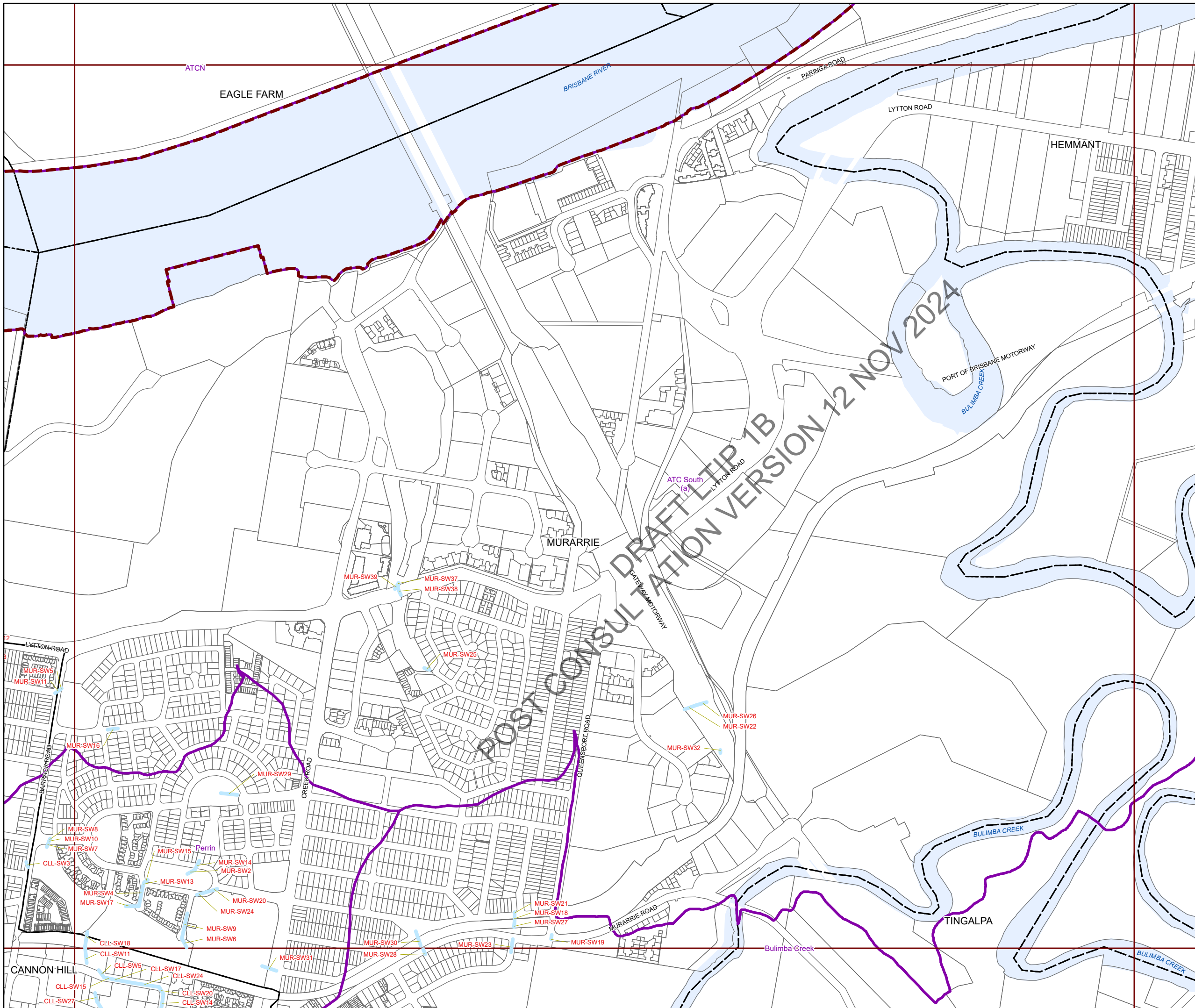
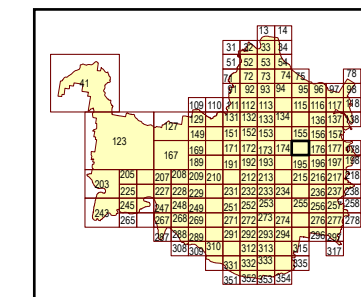
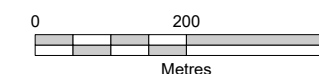
As adopted by Council, effective xx xx xxxx. Based on Cadastral Data provided with the permission of the Department of Resources.

While every care is taken to ensure the accuracy of this data, the Brisbane City Council and the copyright owners, in permitting the use of this data, make no representations or warranties about its accuracy, reliability, completeness or suitability for any particular purpose and disclaims all responsibility and all liability (including without limitation, liability in negligence) for all expenses, losses, damages (including indirect or consequential damage) and costs which you might incur as a result of the data being inaccurate or incomplete in any way and for any reason.

© The State of Queensland (Department of Resources) 2021
© StreetPro 2022
© Brisbane City Council 2022

Projection: Map Grid of Australia, Zone 56
Horizontal Datum: Geocentric Datum of Australia 1994

Approximate Scale @ A3 1:10,000





Long Term Infrastructure Plans
Other Plan Map

Stormwater Network

- Backflow prevention device
- Bioretention swale
- Natural channel
- Pipe - new
- Pipe - relief
- Culvert
- SQID
- Land acquisition
- Natural channel
- Rehabilitation

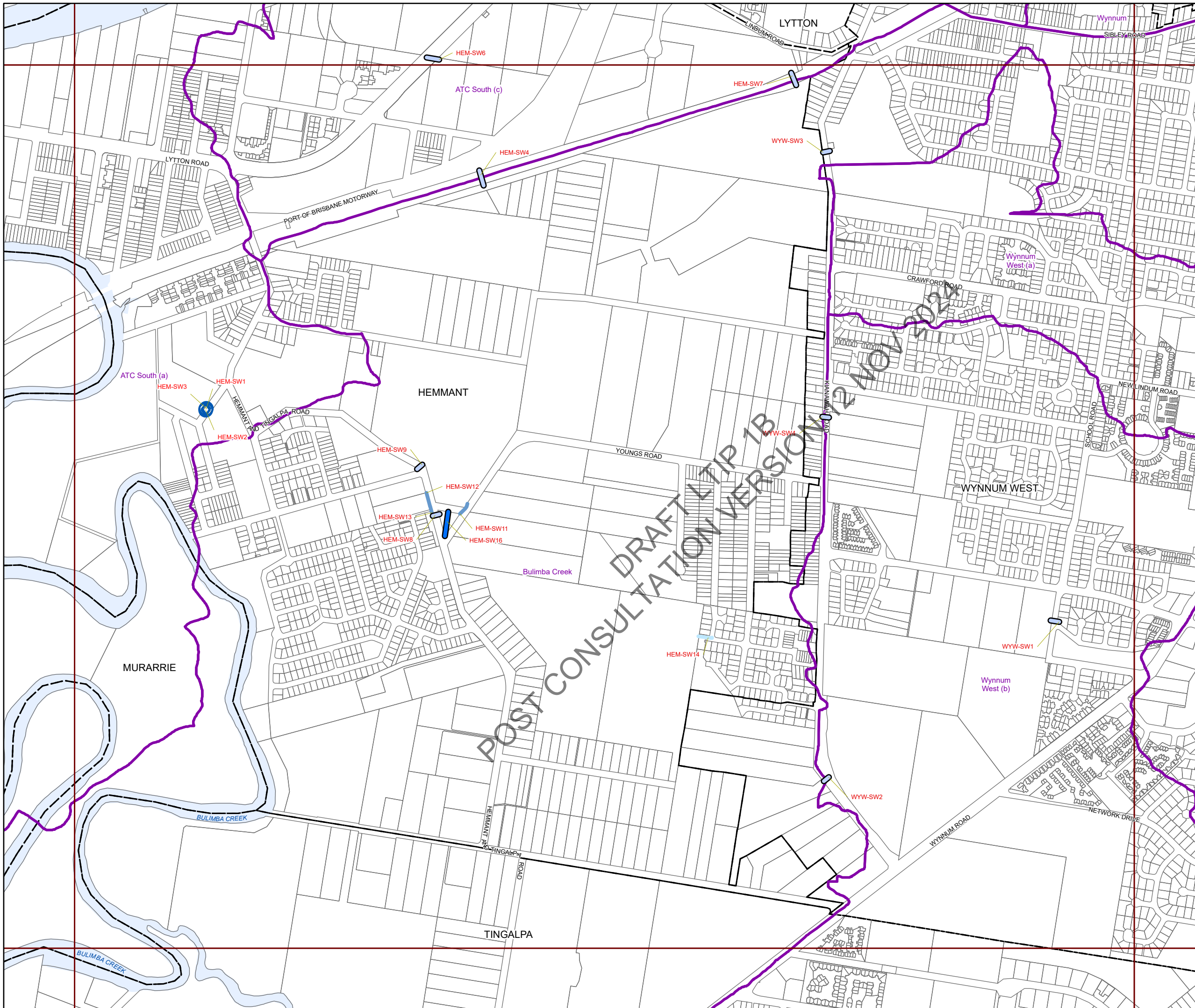
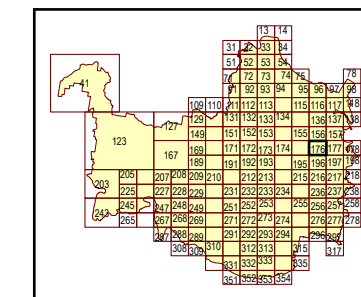
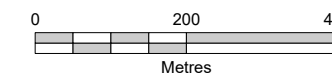
Boundaries

- Suburb boundaries
- Priority infrastructure area
- Stormwater service catchments
- Property boundaries
- Individual network map boundaries
- Waterbody

NOTES: This map is notional only and should not be used for interpreting City Plan provisions relating to specific sites. To properly interpret the maps, the planning scheme must be referred to.
 As adopted by Council, effective xx xx xxxx.
 Based on Cadastral Data provided with the permission of the Department of Resources.
 While every care is taken to ensure the accuracy of this data, the Brisbane City Council and the copyright owners, in permitting the use of this data, make no representations or warranties about its accuracy, reliability, completeness or suitability for any particular purpose and disclaims all responsibility and all liability (including without limitation, liability in negligence) for all expenses, losses, damages (including indirect or consequential damage) and costs which you might incur as a result of the data being inaccurate or incomplete in any way and for any reason.
 © The State of Queensland (Department of Resources) 2021
 © StreetPro 2022
 © Brisbane City Council 2022

Projection: Map Grid of Australia, Zone 56
 Horizontal Datum: Geocentric Datum of Australia 1994

Approximate Scale @ A3 1:10,000













POST CONSULTATION VERSION 12 NOV 2022









Long Term Infrastructure Plans
Other Plan Map

Stormwater Network

-  Backflow prevention device
-  Bioretention swale
-  Natural channel
-  Pipe - new
-  Pipe - relief
-  Culvert
-  SQID
-  Land acquisition
-  Natural channel
-  Rehabilitation

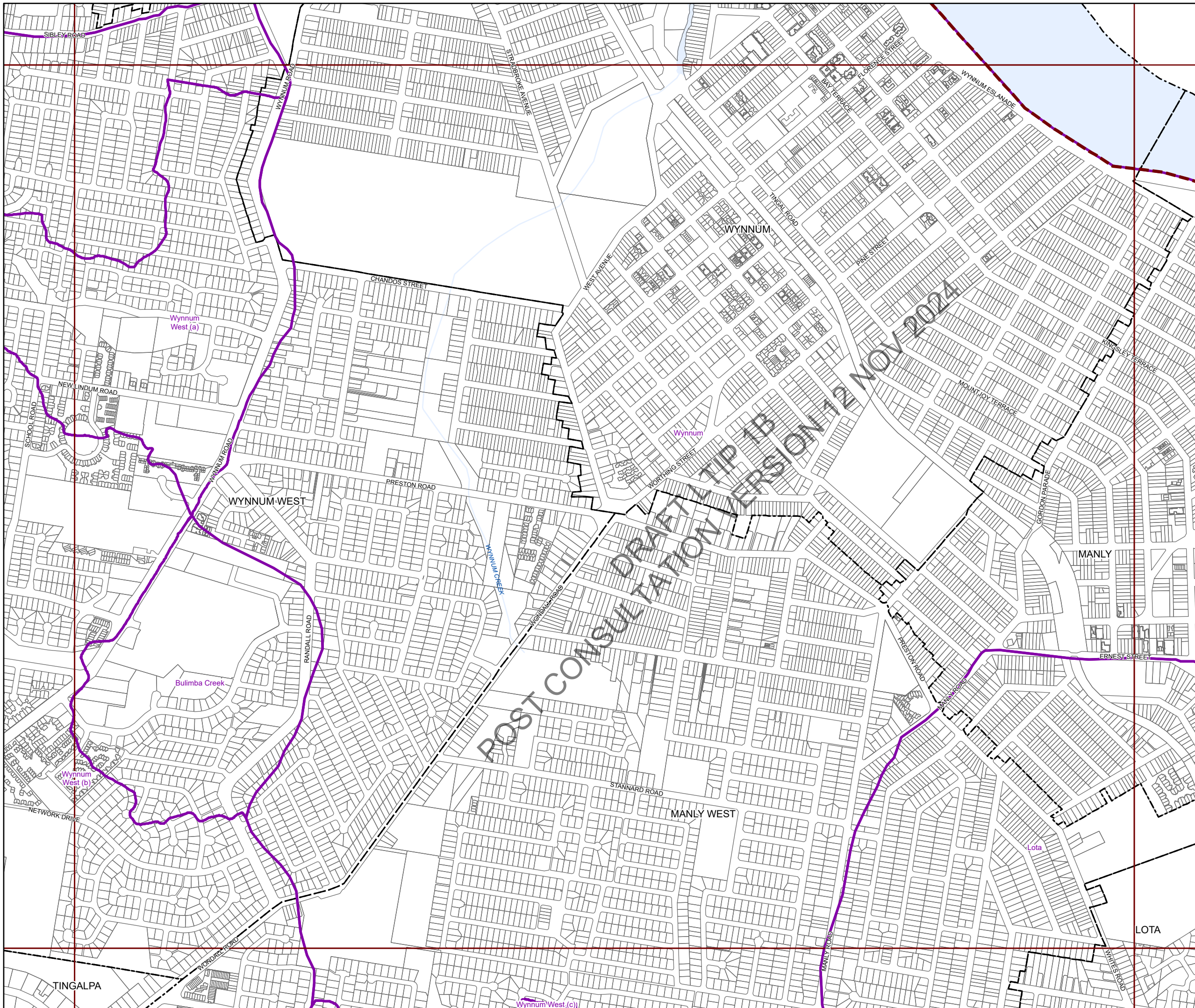
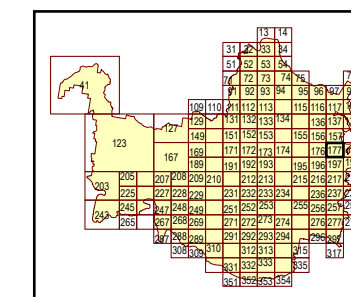
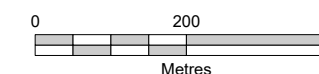
Boundaries

-  Suburb boundaries
-  Priority infrastructure area
-  Stormwater service catchments
-  Property boundaries
-  Individual network map boundaries
-  Waterbody

NOTES: This map is notional only and should not be used for interpreting City Plan provisions relating to specific sites. To properly interpret the maps, the planning scheme must be referred to.
 As adopted by Council, effective xx xx xxxx.
 Based on Cadastral Data provided with the permission of the Department of Resources.
 While every care is taken to ensure the accuracy of this data, the Brisbane City Council and the copyright owners, in permitting the use of this data, make no representations or warranties about its accuracy, reliability, completeness or suitability for any particular purpose and disclaims all responsibility and all liability (including without limitation, liability in negligence) for all expenses, losses, damages (including indirect or consequential damage) and costs which you might incur as a result of the data being inaccurate or incomplete in any way and for any reason.
 © The State of Queensland (Department of Resources) 2021
 © StreetPro 2022
 © Brisbane City Council 2022

Projection: Map Grid of Australia, Zone 56
 Horizontal Datum: Geocentric Datum of Australia 1994

Approximate Scale @ A3 1:10,000





Long Term Infrastructure Plans
Other Plan Map

Stormwater Network

- Backflow prevention device
- Bioretention swale
- Natural channel
- Pipe - new
- Pipe - relief
- Culvert
- SQID
- Land acquisition
- Natural channel
- Rehabilitation

Boundaries

- Suburb boundaries
- Priority infrastructure area
- Stormwater service catchments
- Property boundaries
- Individual network map boundaries
- Waterbody

NOTES: This map is notional only and should not be used for interpreting City Plan provisions relating to specific sites. To properly interpret the maps, the planning scheme must be referred to.

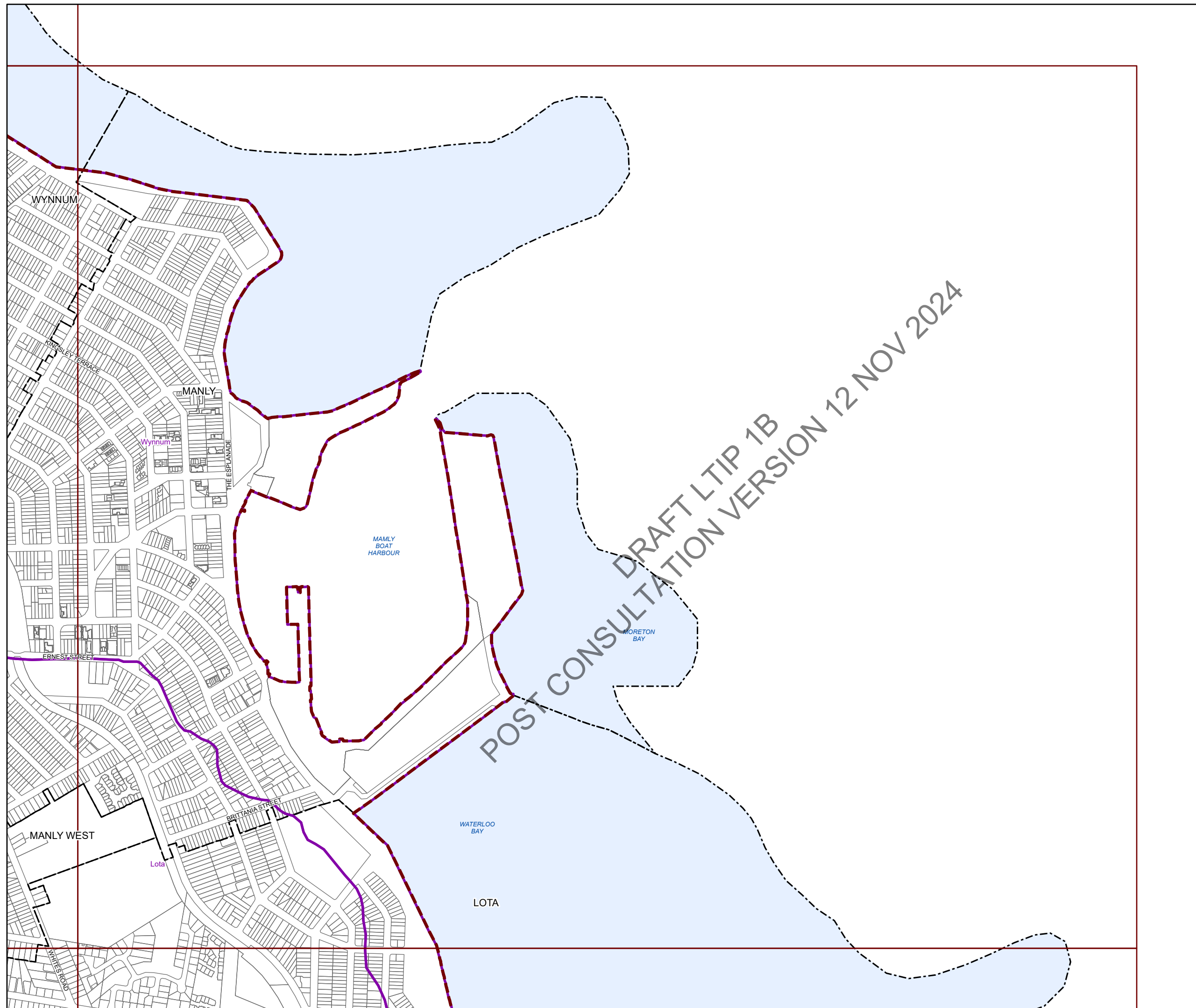
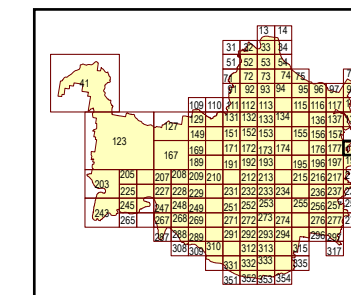
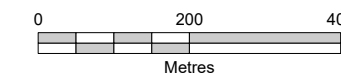
As adopted by Council, effective xx xx xxxx. Based on Cadastral Data provided with the permission of the Department of Resources.

While every care is taken to ensure the accuracy of this data, the Brisbane City Council and the copyright owners, in permitting the use of this data, make no representations or warranties about its accuracy, reliability, completeness or suitability for any particular purpose and disclaims all responsibility and all liability (including without limitation, liability in negligence) for all expenses, losses, damages (including indirect or consequential damage) and costs which you might incur as a result of the data being inaccurate or incomplete in any way and for any reason.

© The State of Queensland (Department of Resources) 2021
© StreetPro 2022
© Brisbane City Council 2022

Projection: Map Grid of Australia, Zone 56
Horizontal Datum: Geocentric Datum of Australia 1994

Approximate Scale @ A3 1:10,000













DRAFT LTIP 1B
POST CONSULTATION VERSION 12 NOV 2024









Long Term Infrastructure Plans
Other Plan Map

Stormwater Network

-  Backflow prevention device
-  Bioretention swale
-  Natural channel
-  Pipe - new
-  Pipe - relief
-  Culvert
-  SQID
-  Land acquisition
-  Natural channel
-  Rehabilitation

Boundaries

-  Suburb boundaries
-  Priority infrastructure area
-  Stormwater service catchments
-  Property boundaries
-  Individual network map boundaries
-  Waterbody

NOTES: This map is notional only and should not be used for interpreting City Plan provisions relating to specific sites. To properly interpret the maps, the planning scheme must be referred to.

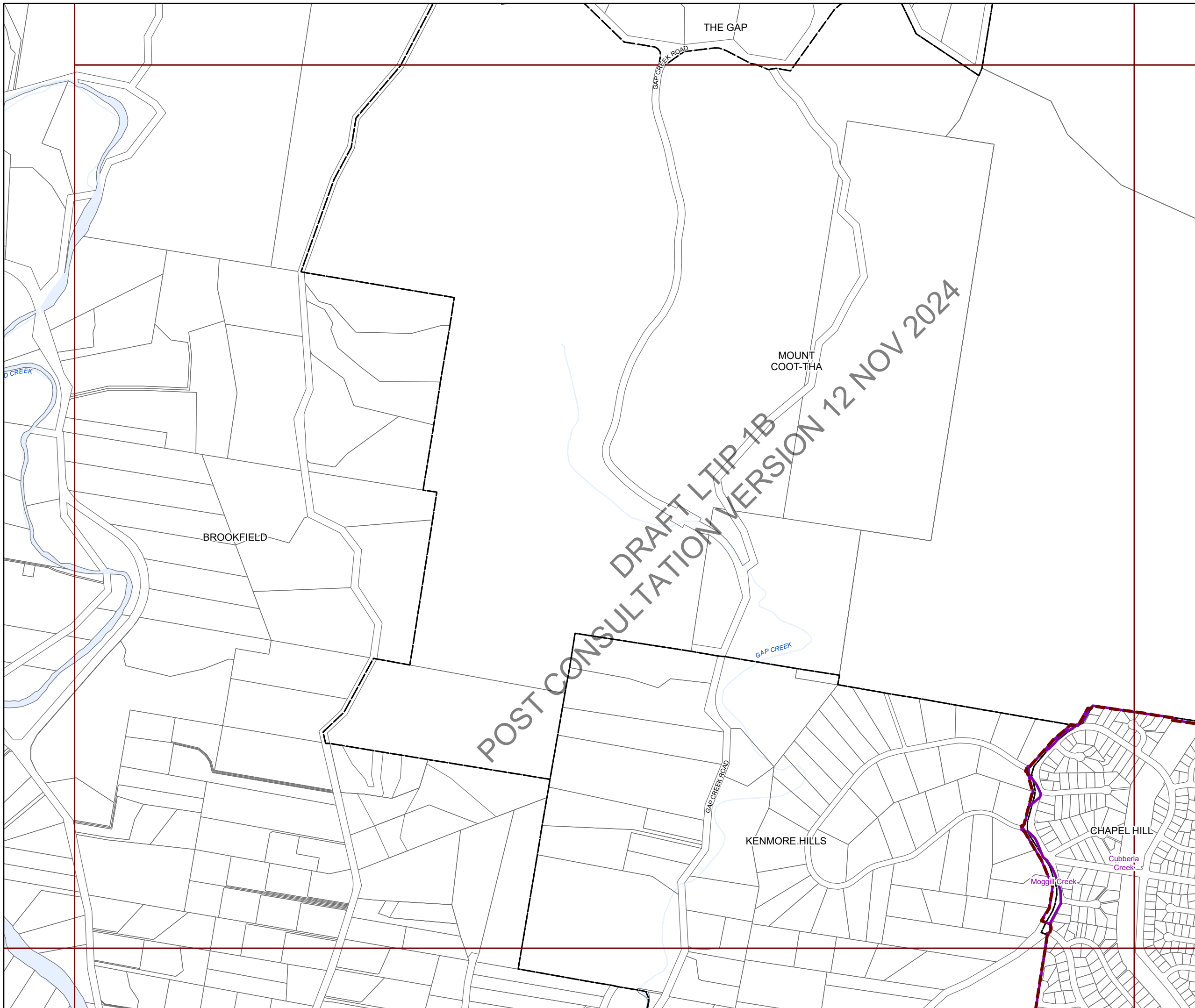
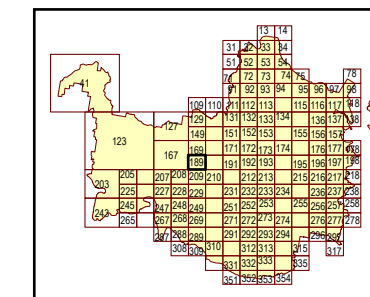
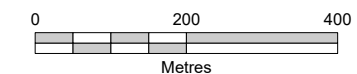
As adopted by Council, effective xx xx xxxx.
Based on Cadastral Data provided with the permission of the Department of Resources.

While every care is taken to ensure the accuracy of this data, the Brisbane City Council and the copyright owners, in permitting the use of this data, make no representations or warranties about its accuracy, reliability, completeness or suitability for any particular purpose and disclaims all responsibility and all liability (including without limitation, liability in negligence) for all expenses, losses, damages (including indirect or consequential damage) and costs which you might incur as a result of the data being inaccurate or incomplete in any way and for any reason.

© The State of Queensland (Department of Resources) 2021
© StreetPro 2022
© Brisbane City Council 2022

Projection: Map Grid of Australia, Zone 56
Horizontal Datum: Geocentric Datum of Australia 1994











Approximate Scale @ A3 1:10,000











Long Term Infrastructure Plans
Other Plan Map

Stormwater Network

-  Backflow prevention device
-  Bioretention swale
-  Natural channel
-  Pipe - new
-  Pipe - relief
-  Culvert
-  SQID
-  Land acquisition
-  Natural channel
-  Rehabilitation

Boundaries

-  Suburb boundaries
-  Priority infrastructure area
-  Stormwater service catchments
-  Property boundaries
-  Individual network map boundaries
-  Waterbody

NOTES: This map is notional only and should not be used for interpreting City Plan provisions relating to specific sites. To properly interpret the maps, the planning scheme must be referred to.

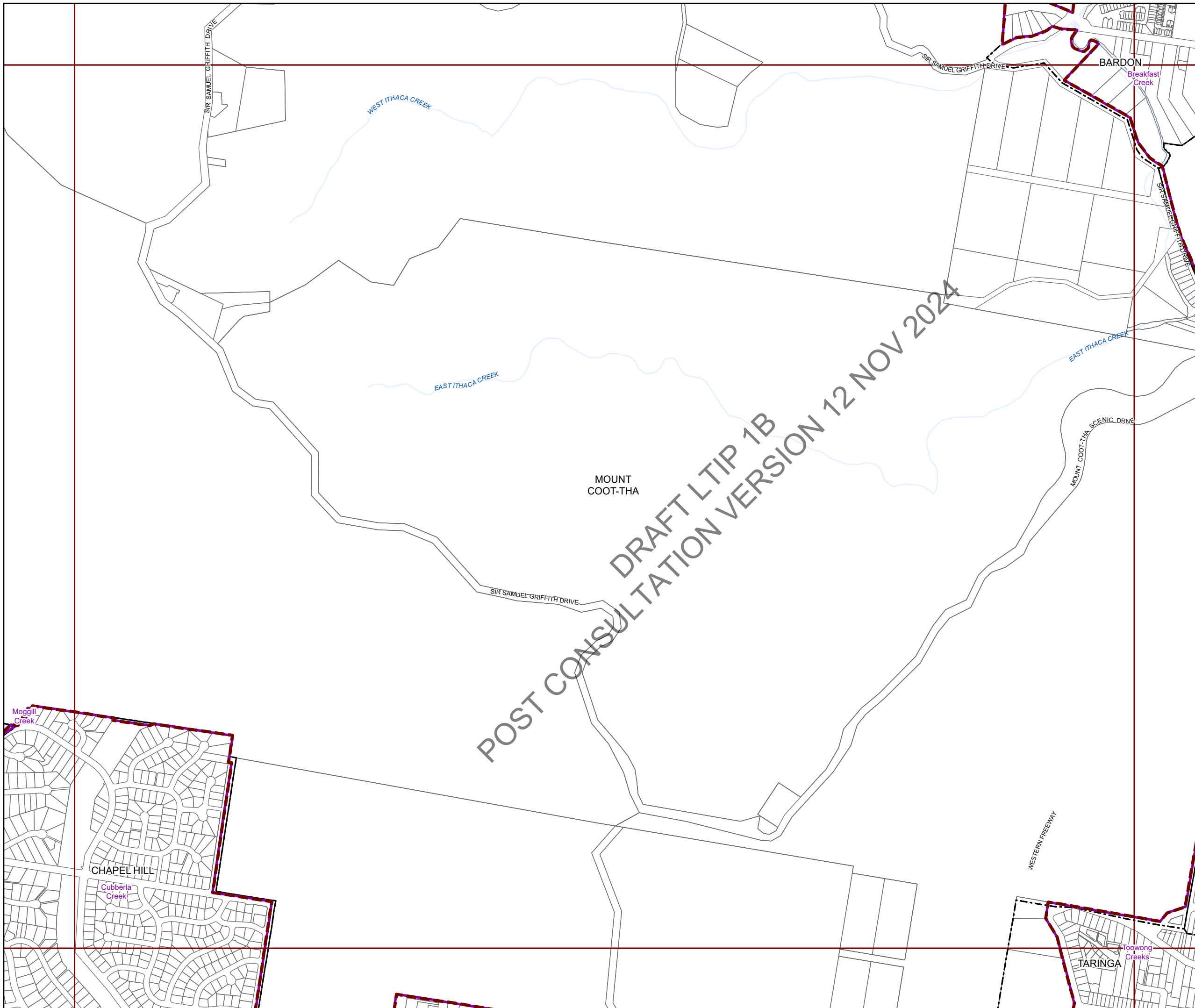
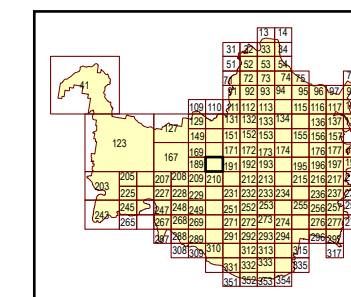
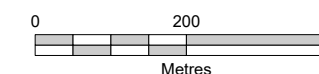
As adopted by Council, effective xx xx xxxx.
Based on Cadastral Data provided with the permission of the Department of Resources.

While every care is taken to ensure the accuracy of this data, the Brisbane City Council and the copyright owners, in permitting the use of this data, make no representations or warranties about its accuracy, reliability, completeness or suitability for any particular purpose and disclaims all responsibility and all liability (including without limitation, liability in negligence) for all expenses, losses, damages (including indirect or consequential damage) and costs which you might incur as a result of the data being inaccurate or incomplete in any way and for any reason.

© The State of Queensland (Department of Resources) 2021
© StreetPro 2022
© Brisbane City Council 2022

Projection: Map Grid of Australia, Zone 56
Horizontal Datum: Geocentric Datum of Australia 1994

Approximate Scale @ A3 1:10,000



DRAFT LTIP 1B
POST CONSULTATION VERSION 12 NOV 2024



Long Term Infrastructure Plans
Other Plan Map

Stormwater Network

- Backflow prevention device
- Bioretention swale
- Natural channel
- Pipe - new
- Pipe - relief
- Culvert
- SQID
- Land acquisition
- Natural channel
- Rehabilitation

Boundaries

- Suburb boundaries
- Priority infrastructure area
- Stormwater service catchments
- Property boundaries
- Individual network map boundaries
- Waterbody

NOTES: This map is notional only and should not be used for interpreting City Plan provisions relating to specific sites. To properly interpret the maps, the planning scheme must be referred to.

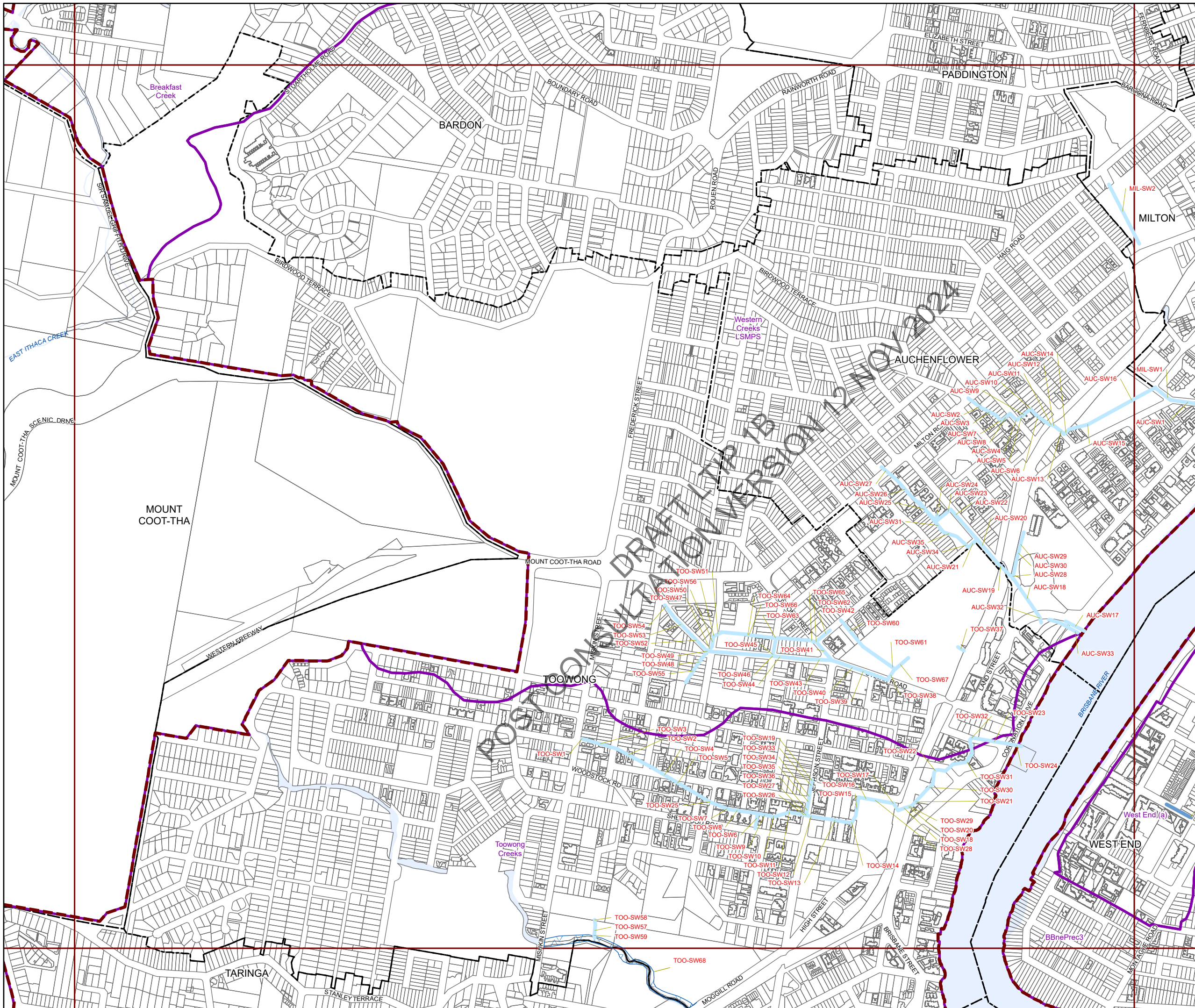
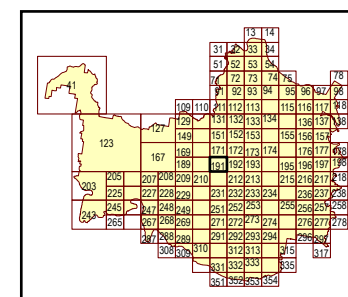
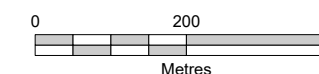
As adopted by Council, effective xx xx xxxx.
Based on Cadastral Data provided with the permission of the Department of Resources.

While every care is taken to ensure the accuracy of this data, the Brisbane City Council and the copyright owners, in permitting the use of this data, make no representations or warranties about its accuracy, reliability, completeness or suitability for any particular purpose and disclaims all responsibility and all liability (including without limitation, liability in negligence) for all expenses, losses, damages (including indirect or consequential damage) and costs which you might incur as a result of the data being inaccurate or incomplete in any way and for any reason.

© The State of Queensland (Department of Resources) 2021
© StreetPro 2022
© Brisbane City Council 2022

Projection: Map Grid of Australia, Zone 56
Horizontal Datum: Geocentric Datum of Australia 1994

Approximate Scale @ A3 1:10,000





Long Term Infrastructure Plans
Other Plan Map

Stormwater Network

- Backflow prevention device
 - Bioretention swale
 - Natural channel
 - Pipe - new
 - Pipe - relief
 - Culvert
 - SQID
 - Land acquisition
 - Natural channel
 - Rehabilitation
- Boundaries**
- Suburb boundaries
 - Priority infrastructure area
 - Stormwater service catchments
 - Property boundaries
 - Individual network map boundaries
 - Waterbody

NOTES: This map is notional only and should not be used for interpreting City Plan provisions relating to specific sites. To properly interpret the maps, the planning scheme must be referred to.

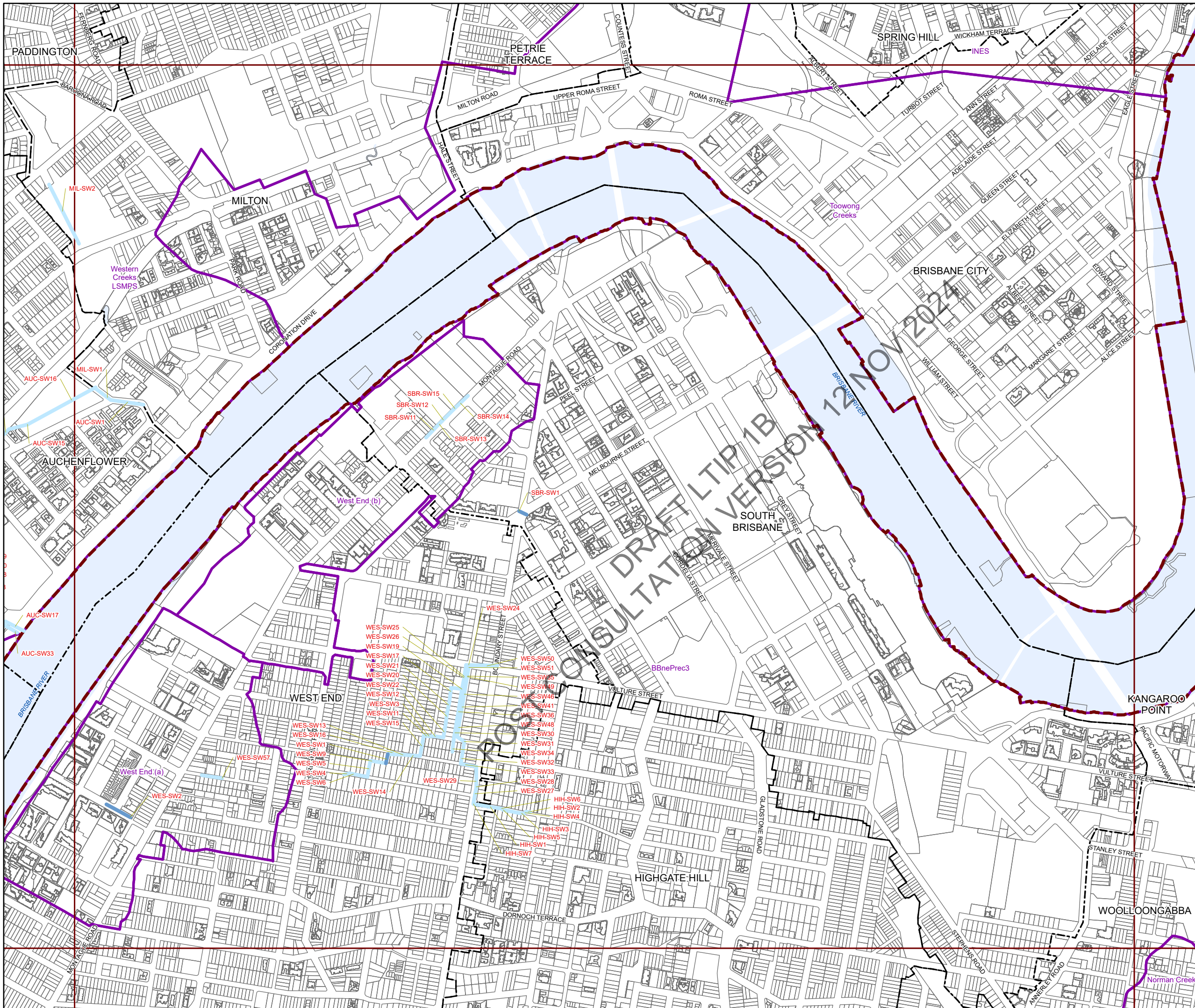
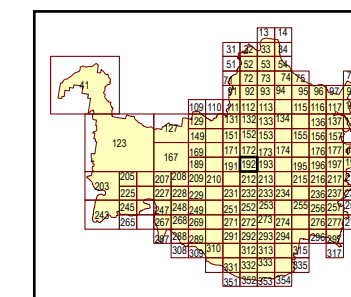
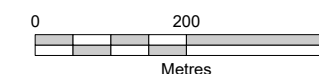
As adopted by Council, effective xx xx xxxx.
Based on Cadastral Data provided with the permission of the Department of Resources.

While every care is taken to ensure the accuracy of this data, the Brisbane City Council and the copyright owners, in permitting the use of this data, make no representations or warranties about its accuracy, reliability, completeness or suitability for any particular purpose and disclaims all responsibility and all liability (including without limitation, liability in negligence) for all expenses, losses, damages (including indirect or consequential damage) and costs which you might incur as a result of the data being inaccurate or incomplete in any way and for any reason.

© The State of Queensland (Department of Resources) 2021
© StreetPro 2022
© Brisbane City Council 2022

Projection: Map Grid of Australia, Zone 56
Horizontal Datum: Geocentric Datum of Australia 1994

Approximate Scale @ A3 1:10,000





Long Term Infrastructure Plans
Other Plan Map

Stormwater Network

- Backflow prevention device
- Bioretention swale
- Natural channel
- Pipe - new
- Pipe - relief
- Culvert
- SQID
- Land acquisition
- Natural channel
- Rehabilitation

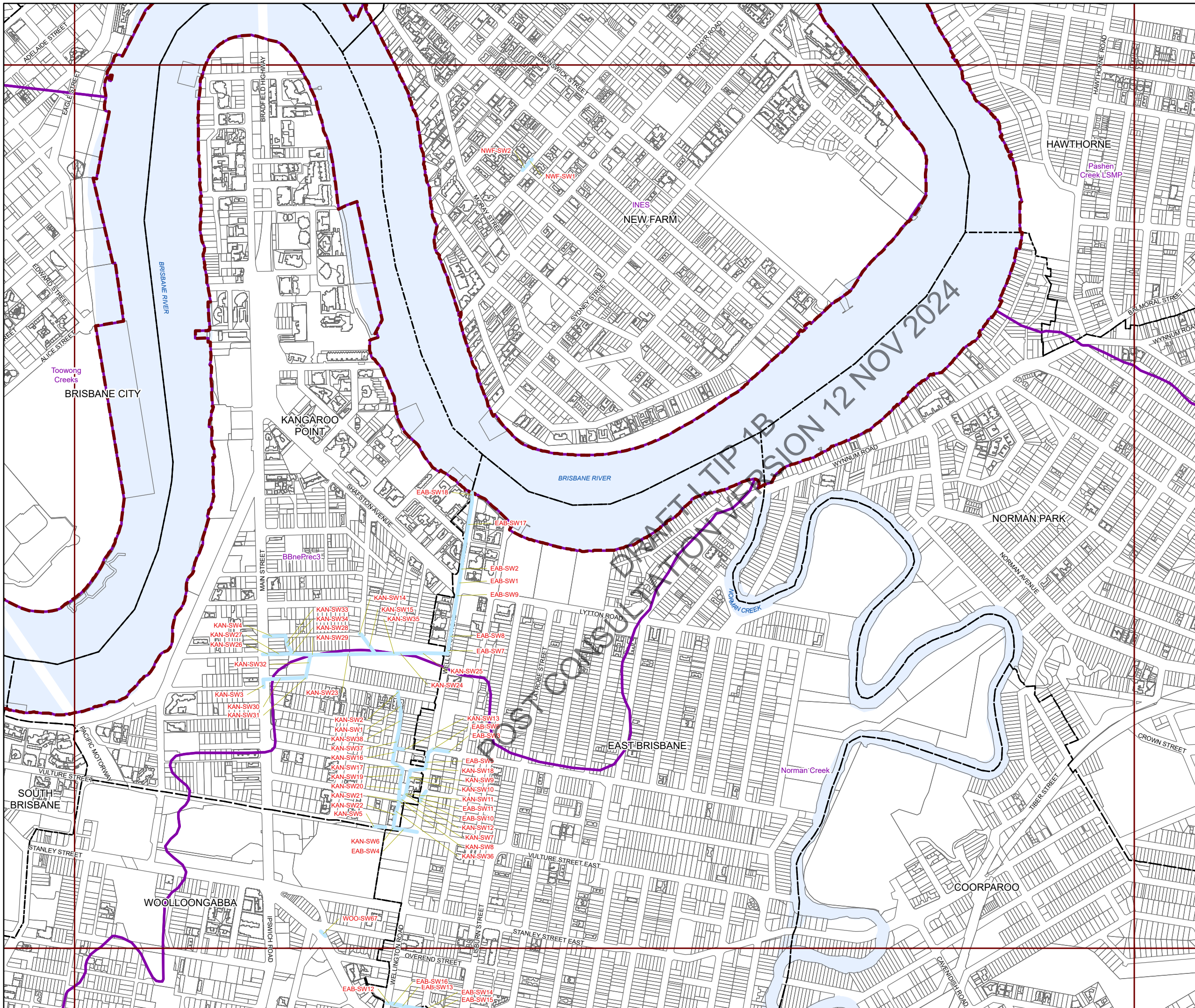
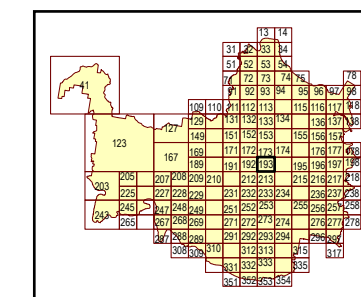
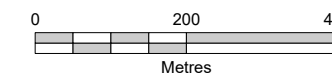
Boundaries

- Suburb boundaries
- Priority infrastructure area
- Stormwater service catchments
- Property boundaries
- Individual network map boundaries
- Waterbody

NOTES: This map is notional only and should not be used for interpreting City Plan provisions relating to specific sites. To properly interpret the maps, the planning scheme must be referred to.
 As adopted by Council, effective xx xx xxxx.
 Based on Cadastral Data provided with the permission of the Department of Resources.
 While every care is taken to ensure the accuracy of this data, the Brisbane City Council and the copyright owners, in permitting the use of this data, make no representations or warranties about its accuracy, reliability, completeness or suitability for any particular purpose and disclaims all responsibility and all liability (including without limitation, liability in negligence) for all expenses, losses, damages (including indirect or consequential damage) and costs which you might incur as a result of the data being inaccurate or incomplete in any way and for any reason.
 © The State of Queensland (Department of Resources) 2021
 © StreetPro 2022
 © Brisbane City Council 2022

Projection: Map Grid of Australia, Zone 56
 Horizontal Datum: Geocentric Datum of Australia 1994

Approximate Scale @ A3 1:10,000





Long Term Infrastructure Plans
Other Plan Map

Stormwater Network

- Backflow prevention device
 - Bioretention swale
 - Natural channel
 - Pipe - new
 - Pipe - relief
 - Culvert
 - SQID
 - Land acquisition
 - Natural channel
 - Rehabilitation
- Boundaries**
- Suburb boundaries
 - Priority infrastructure area
 - Stormwater service catchments
 - Property boundaries
 - Individual network map boundaries
 - Waterbody

NOTES: This map is notional only and should not be used for interpreting City Plan provisions relating to specific sites. To properly interpret the maps, the planning scheme must be referred to.

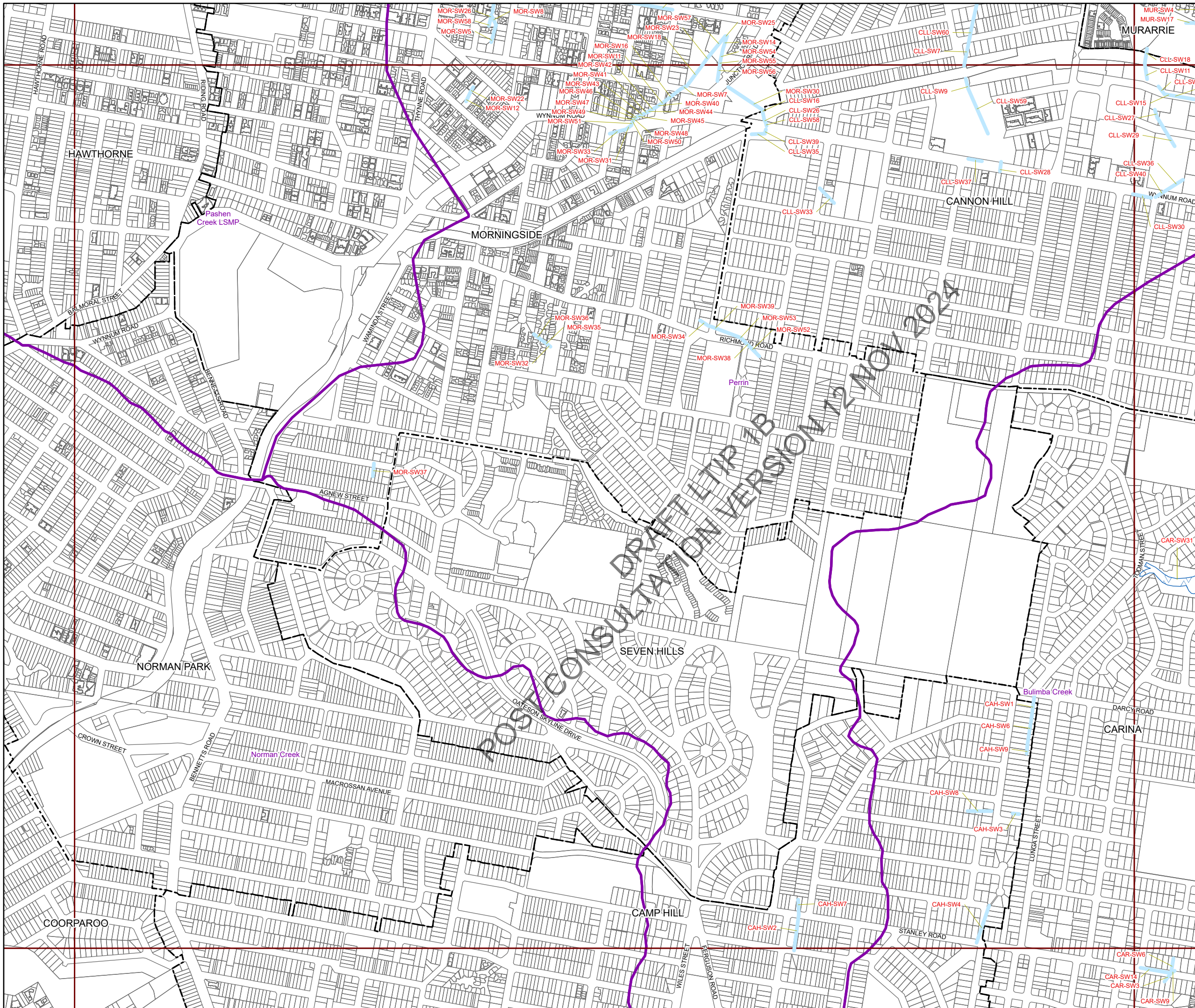
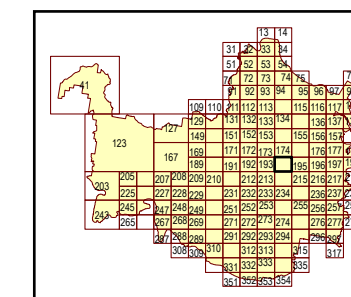
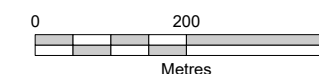
As adopted by Council, effective xx xx xxxx.
Based on Cadastral Data provided with the permission of the Department of Resources.

While every care is taken to ensure the accuracy of this data, the Brisbane City Council and the copyright owners, in permitting the use of this data, make no representations or warranties about its accuracy, reliability, completeness or suitability for any particular purpose and disclaims all responsibility and all liability (including without limitation, liability in negligence) for all expenses, losses, damages (including indirect or consequential damage) and costs which you might incur as a result of the data being inaccurate or incomplete in any way and for any reason.

© The State of Queensland (Department of Resources) 2021
© StreetPro 2022
© Brisbane City Council 2022

Projection: Map Grid of Australia, Zone 56
Horizontal Datum: Geocentric Datum of Australia 1994

Approximate Scale @ A3 1:10,000





Long Term Infrastructure Plans
Other Plan Map

Stormwater Network

- Backflow prevention device
- Bioretention swale
- Natural channel
- Pipe - new
- Pipe - relief
- Culvert
- SQID
- Land acquisition
- Natural channel
- Rehabilitation

Boundaries

- Suburb boundaries
- Priority infrastructure area
- Stormwater service catchments
- Property boundaries
- Individual network map boundaries
- Waterbody

NOTES: This map is notional only and should not be used for interpreting City Plan provisions relating to specific sites. To properly interpret the maps, the planning scheme must be referred to.

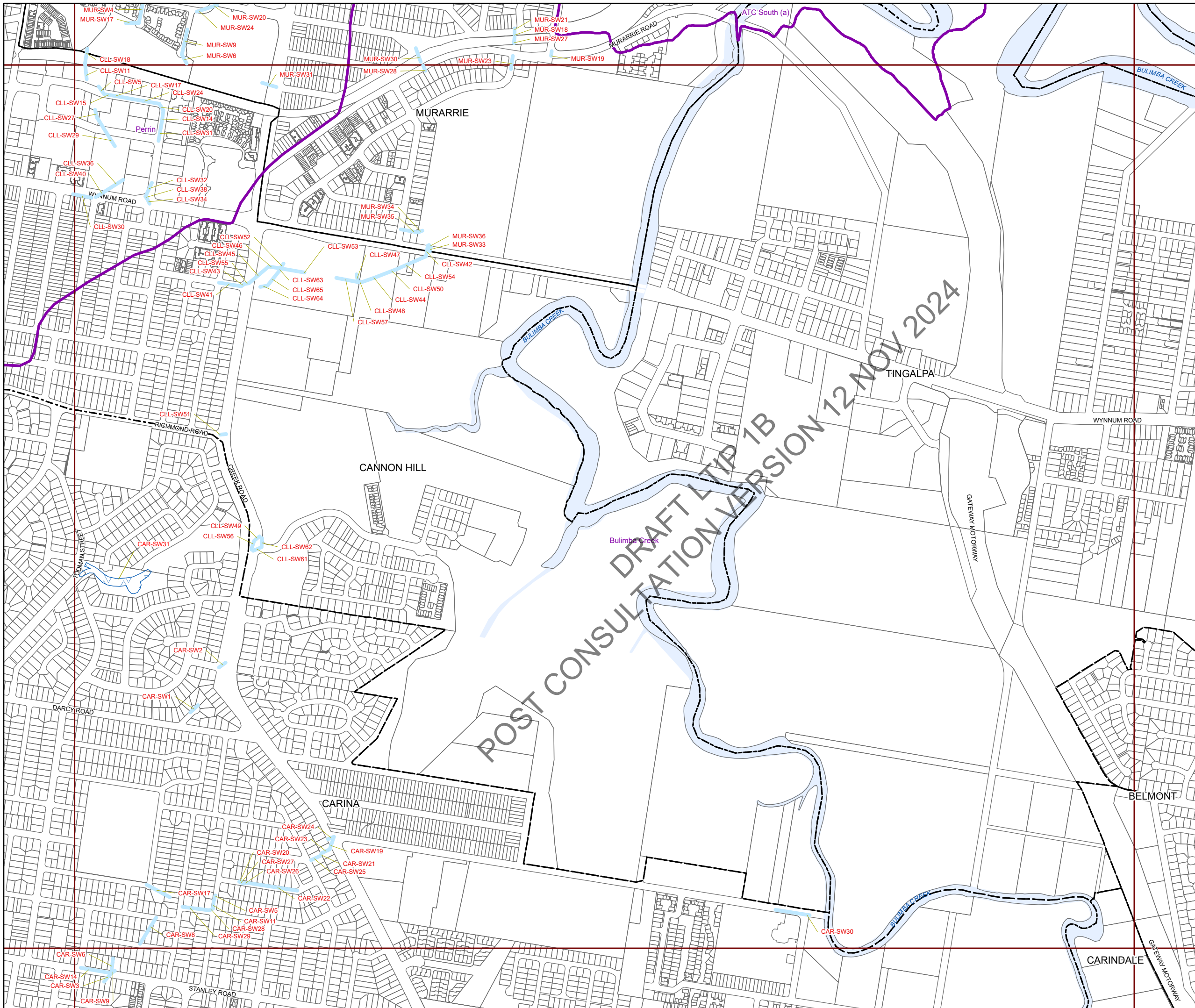
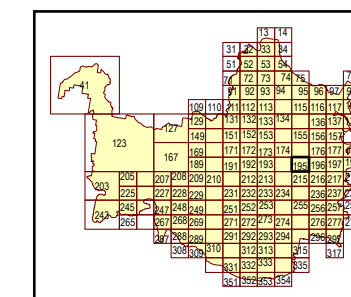
As adopted by Council, effective xx xx xxxx.
Based on Cadastral Data provided with the permission of the Department of Resources.

While every care is taken to ensure the accuracy of this data, the Brisbane City Council and the copyright owners, in permitting the use of this data, make no representations or warranties about its accuracy, reliability, completeness or suitability for any particular purpose and disclaims all responsibility and all liability (including without limitation, liability in negligence) for all expenses, losses, damages (including indirect or consequential damage) and costs which you might incur as a result of the data being inaccurate or incomplete in any way and for any reason.

© The State of Queensland (Department of Resources) 2021
© StreetPro 2022
© Brisbane City Council 2022

Projection: Map Grid of Australia, Zone 56
Horizontal Datum: Geocentric Datum of Australia 1994

Approximate Scale @ A3 1:10,000





Long Term Infrastructure Plans
Other Plan Map

Stormwater Network

- Backflow prevention device
- Bioretention swale
- Natural channel
- Pipe - new
- Pipe - relief
- Culvert
- SQID
- Land acquisition
- Natural channel
- Rehabilitation

Boundaries

- Suburb boundaries
- Priority infrastructure area
- Stormwater service catchments
- Property boundaries
- Individual network map boundaries
- Waterbody

NOTES: This map is notional only and should not be used for interpreting City Plan provisions relating to specific sites. To properly interpret the maps, the planning scheme must be referred to.

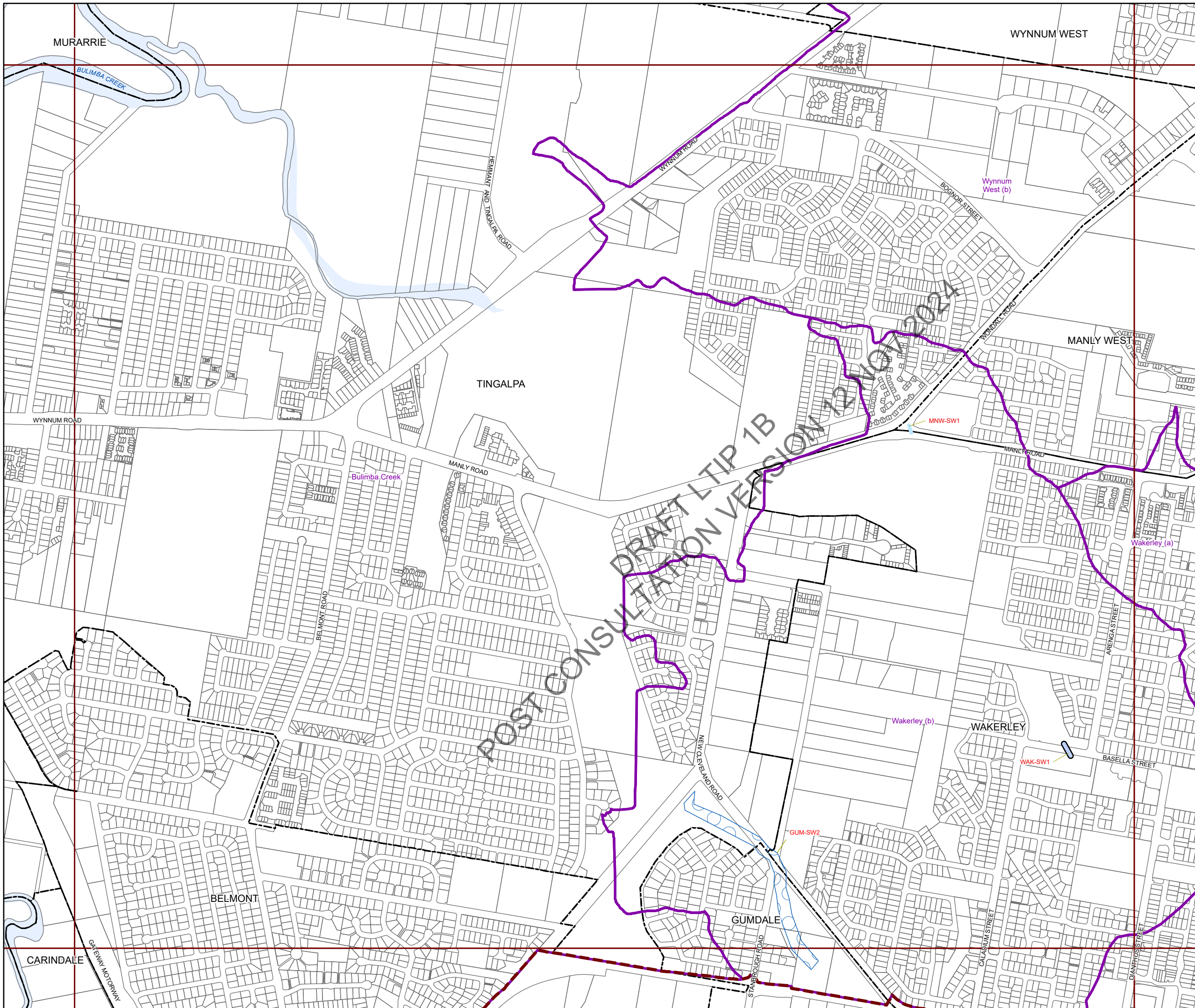
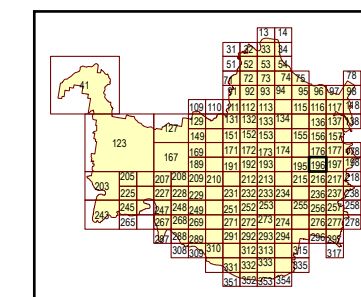
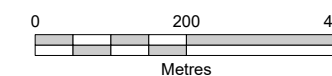
As adopted by Council, effective xx xx xxxx.
Based on Cadastral Data provided with the permission of the Department of Resources.

While every care is taken to ensure the accuracy of this data, the Brisbane City Council and the copyright owners, in permitting the use of this data, make no representations or warranties about its accuracy, reliability, completeness or suitability for any particular purpose and disclaims all responsibility and all liability (including without limitation, liability in negligence) for all expenses, losses, damages (including indirect or consequential damage) and costs which you might incur as a result of the data being inaccurate or incomplete in any way and for any reason.

© The State of Queensland (Department of Resources) 2021
© StreetPro 2022
© Brisbane City Council 2022

Projection: Map Grid of Australia, Zone 56
Horizontal Datum: Geocentric Datum of Australia 1994

Approximate Scale @ A3 1:10,000





Long Term Infrastructure Plans
Other Plan Map

Stormwater Network

- Backflow prevention device
- Bioretention swale
- Natural channel
- Pipe - new
- Pipe - relief
- Culvert
- SQID

- Land acquisition
- Natural channel
- Rehabilitation

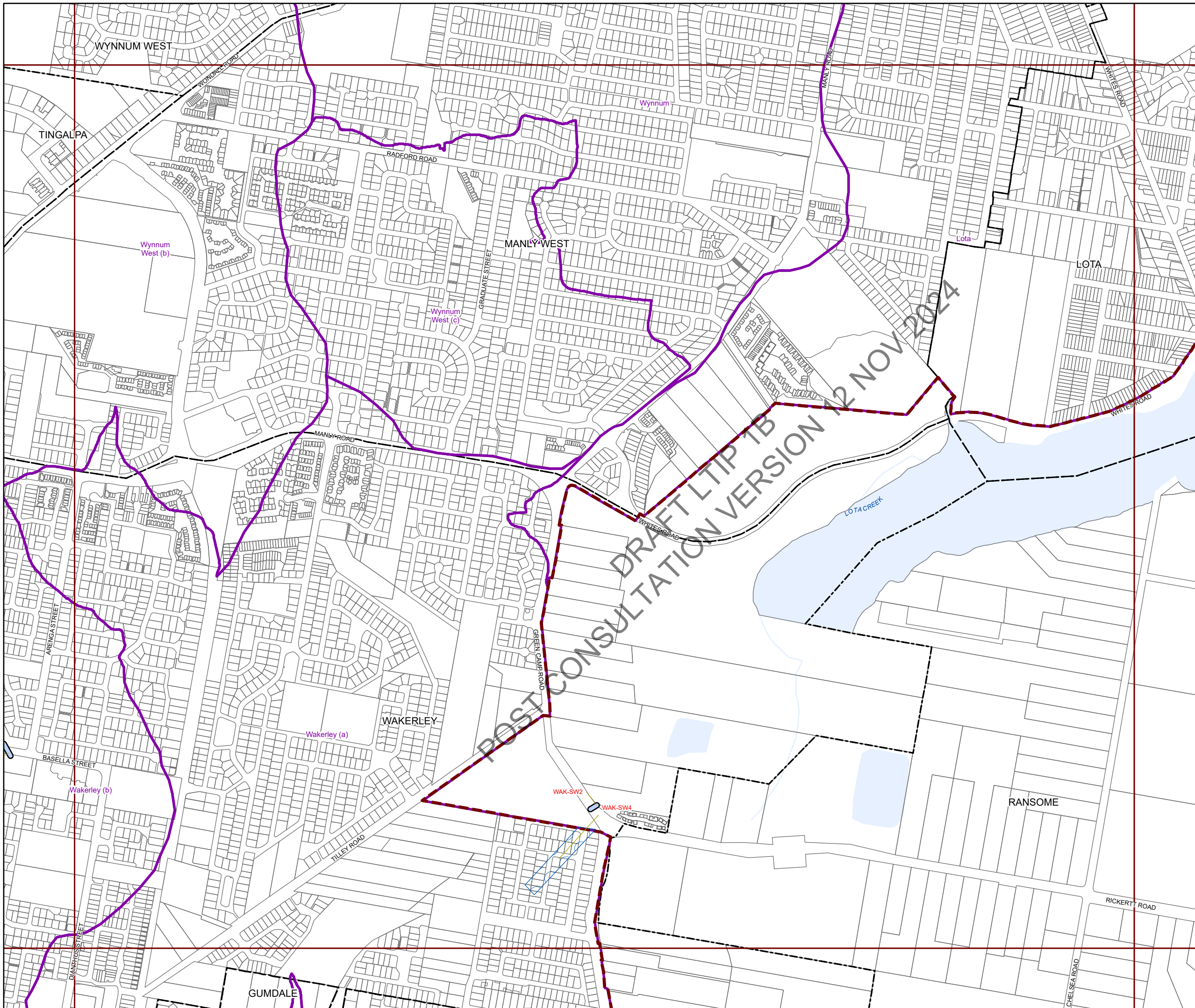
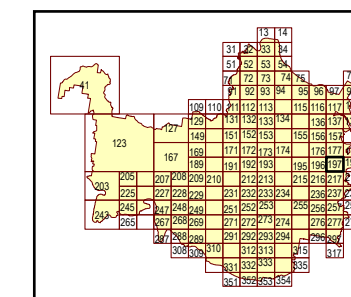
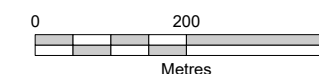
Boundaries

- Suburb boundaries
- Priority infrastructure area
- Stormwater service catchments
- Property boundaries
- Individual network map boundaries
- Waterbody

NOTES: This map is notional only and should not be used for interpreting City Plan provisions relating to specific sites. To properly interpret the maps, the planning scheme must be referred to.
 As adopted by Council, effective xx xx xxxx.
 Based on Cadastral Data provided with the permission of the Department of Resources.
 While every care is taken to ensure the accuracy of this data, the Brisbane City Council and the copyright owners, in permitting the use of this data, make no representations or warranties about its accuracy, reliability, completeness or suitability for any particular purpose and disclaims all responsibility and all liability (including without limitation, liability in negligence) for all expenses, losses, damages (including indirect or consequential damage) and costs which you might incur as a result of the data being inaccurate or incomplete in any way and for any reason.
 © The State of Queensland (Department of Resources) 2021
 © StreetPro 2022
 © Brisbane City Council 2022

Projection: Map Grid of Australia, Zone 56
 Horizontal Datum: Geocentric Datum of Australia 1994











Approximate Scale @ A3 1:10,000











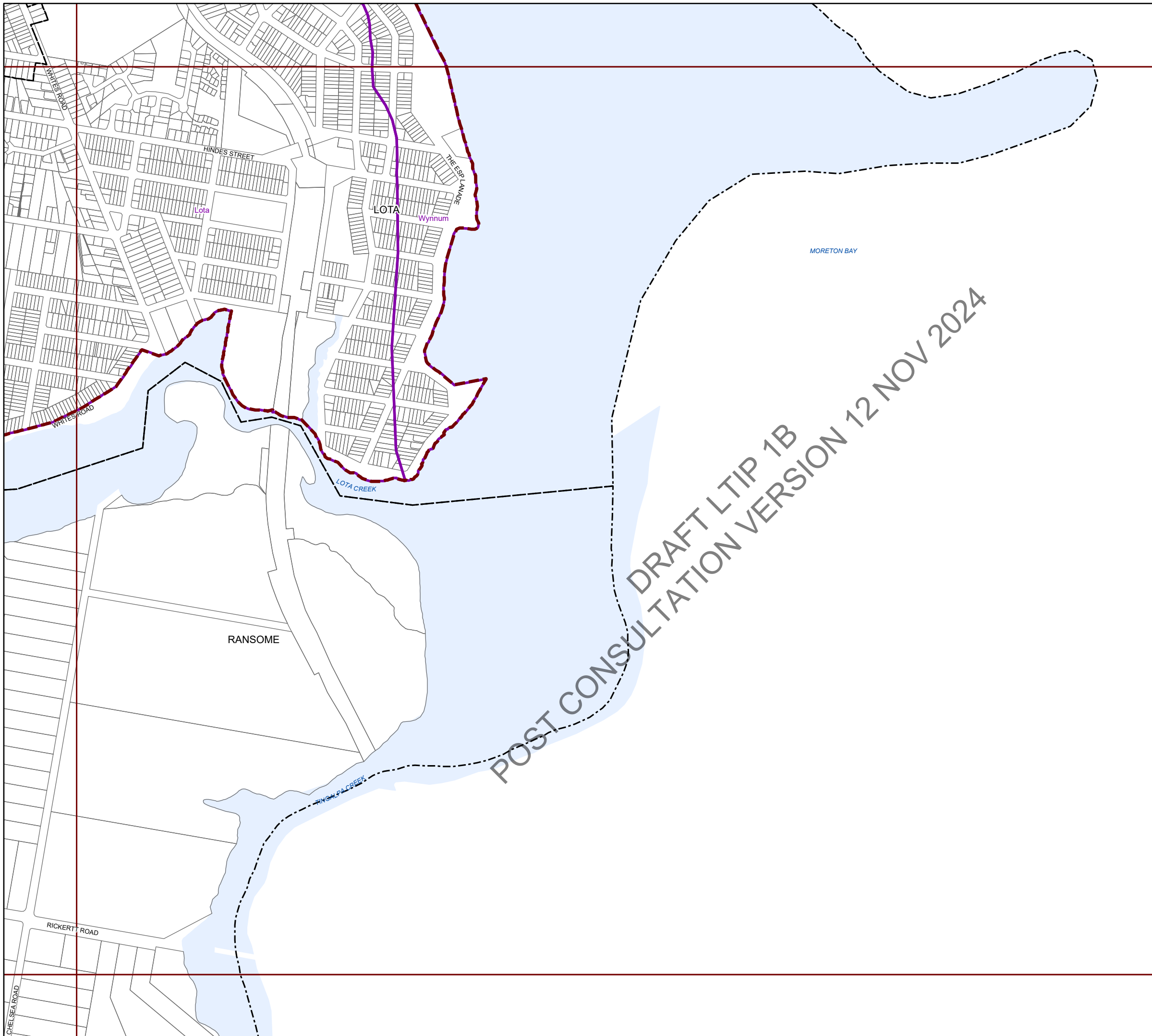
Long Term Infrastructure Plans
Other Plan Map

Stormwater Network

-  Backflow prevention device
-  Bioretention swale
-  Natural channel
-  Pipe - new
-  Pipe - relief
-  Culvert
-  SQID
-  Land acquisition
-  Natural channel
-  Rehabilitation

Boundaries

-  Suburb boundaries
-  Priority infrastructure area
-  Stormwater service catchments
-  Property boundaries
-  Individual network map boundaries
-  Waterbody



DRAFT LTIP 1B
POST CONSULTATION VERSION 12 NOV 2024

NOTES: This map is notional only and should not be used for interpreting City Plan provisions relating to specific sites. To properly interpret the maps, the planning scheme must be referred to.

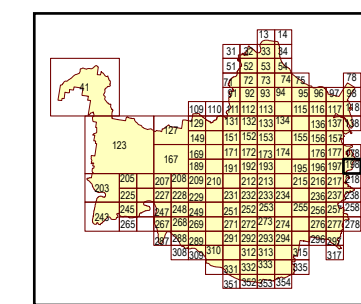
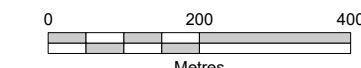
As adopted by Council, effective xx xx xxxx.
Based on Cadastral Data provided with the permission of the Department of Resources.

While every care is taken to ensure the accuracy of this data, the Brisbane City Council and the copyright owners, in permitting the use of this data, make no representations or warranties about its accuracy, reliability, completeness or suitability for any particular purpose and disclaims all responsibility and all liability (including without limitation, liability in negligence) for all expenses, losses, damages (including indirect or consequential damage) and costs which you might incur as a result of the data being inaccurate or incomplete in any way and for any reason.

© The State of Queensland (Department of Resources) 2021
© StreetPro 2022
© Brisbane City Council 2022

Projection: Map Grid of Australia, Zone 56
Horizontal Datum: Geocentric Datum of Australia 1994











Approximate Scale @ A3 1:10,000











Long Term Infrastructure Plans
Other Plan Map

Stormwater Network

-  Backflow prevention device
-  Bioretention swale
-  Natural channel
-  Pipe - new
-  Pipe - relief
-  Culvert
-  SQID
-  Land acquisition
-  Natural channel
-  Rehabilitation

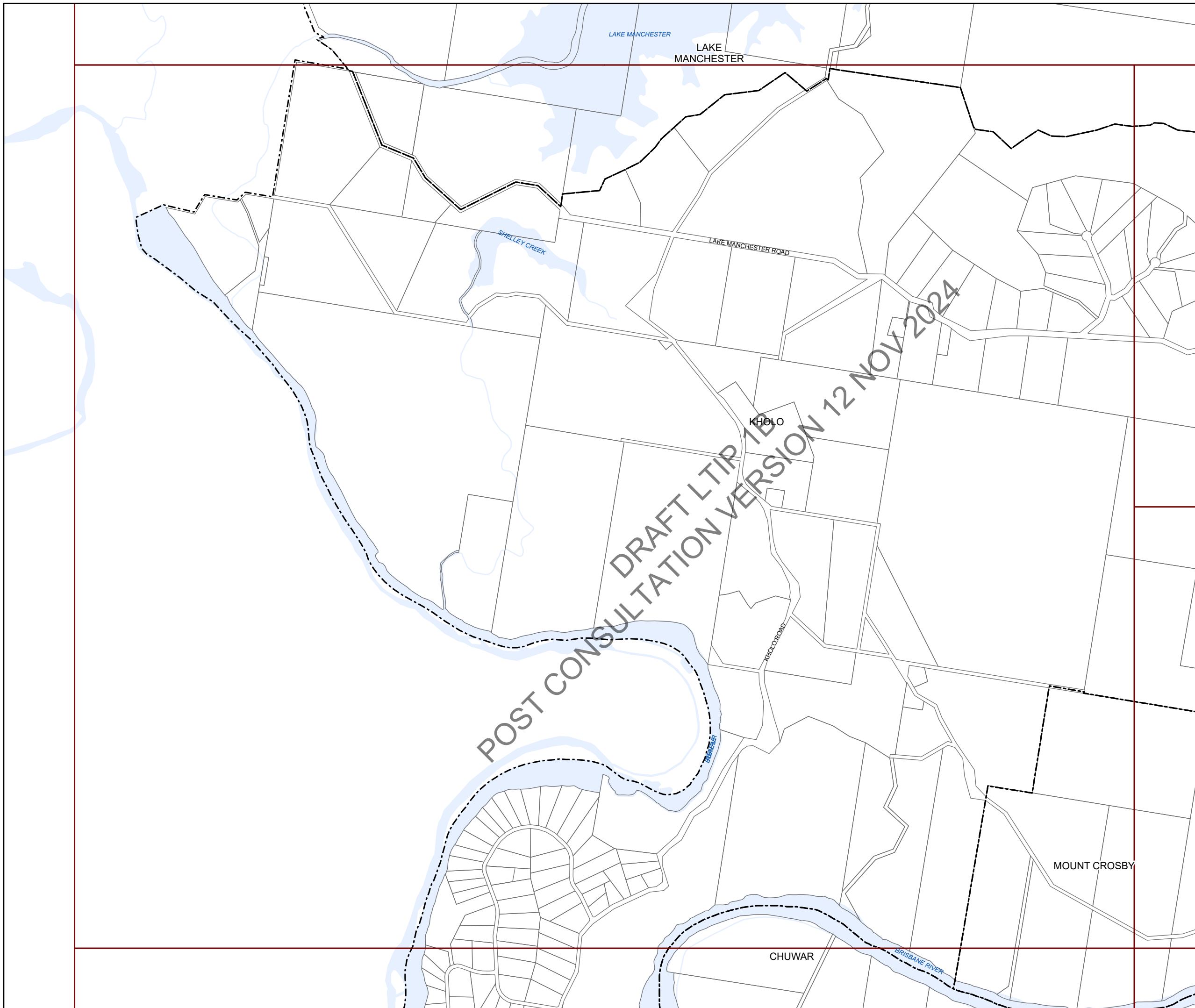
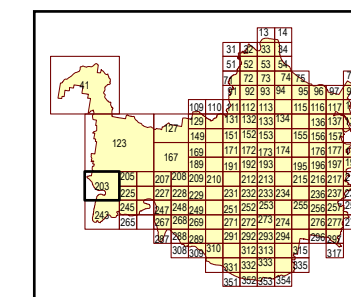
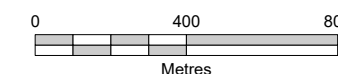
Boundaries

-  Suburb boundaries
-  Priority infrastructure area
-  Stormwater service catchments
-  Property boundaries
-  Individual network map boundaries
-  Waterbody

NOTES: This map is notional only and should not be used for interpreting City Plan provisions relating to specific sites. To properly interpret the maps, the planning scheme must be referred to.
 As adopted by Council, effective xx xx xxxx.
 Based on Cadastral Data provided with the permission of the Department of Resources.
 While every care is taken to ensure the accuracy of this data, the Brisbane City Council and the copyright owners, in permitting the use of this data, make no representations or warranties about its accuracy, reliability, completeness or suitability for any particular purpose and disclaims all responsibility and all liability (including without limitation, liability in negligence) for all expenses, losses, damages (including indirect or consequential damage) and costs which you might incur as a result of the data being inaccurate or incomplete in any way and for any reason.
 © The State of Queensland (Department of Resources) 2021
 © StreetPro 2022
 © Brisbane City Council 2022

Projection: Map Grid of Australia, Zone 56
 Horizontal Datum: Geocentric Datum of Australia 1994











Approximate Scale @ A3 1:20,000











Long Term Infrastructure Plans
Other Plan Map

Stormwater Network

-  Backflow prevention device
-  Bioretention swale
-  Natural channel
-  Pipe - new
-  Pipe - relief
-  Culvert
-  SQID
-  Land acquisition
-  Natural channel
-  Rehabilitation

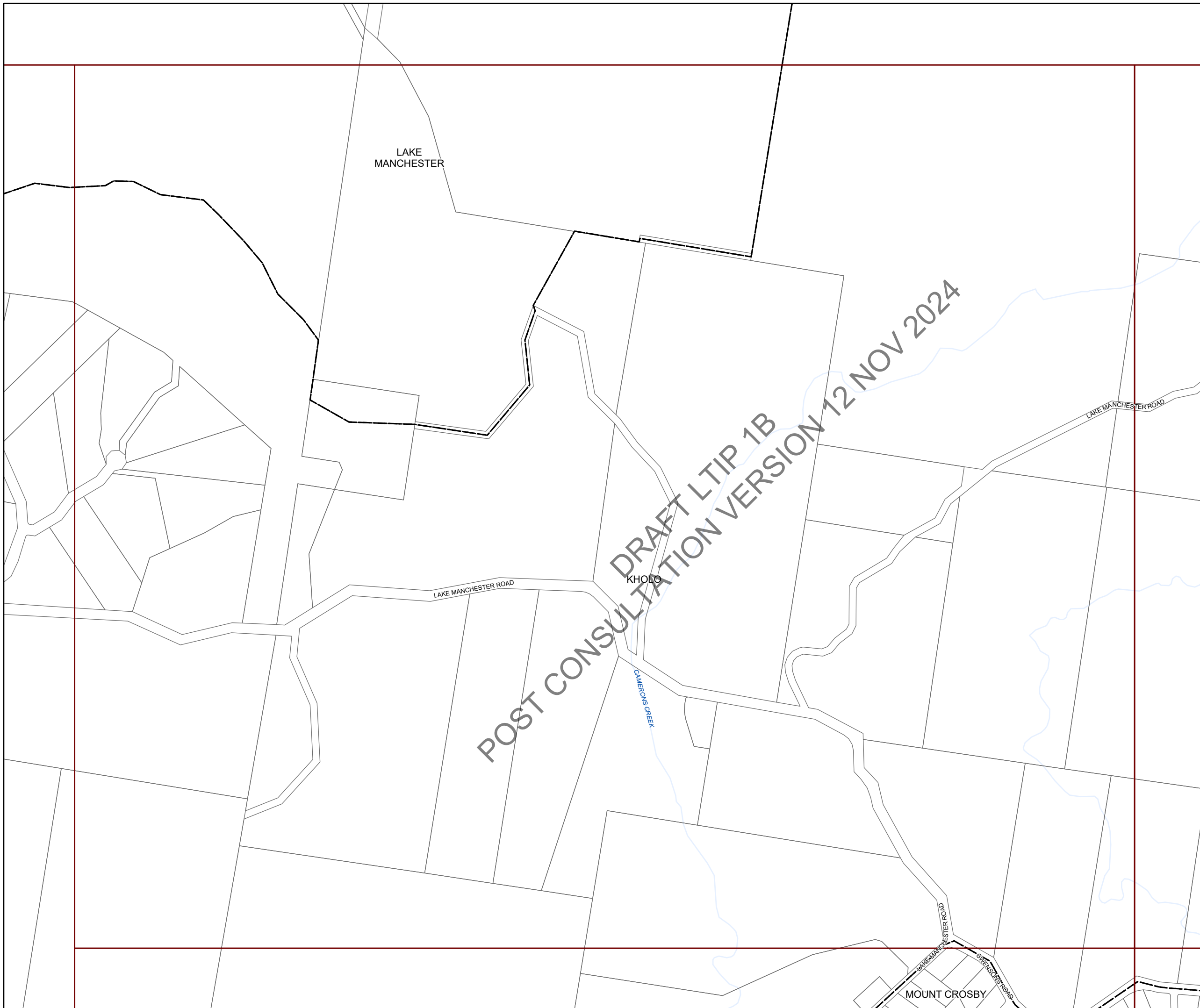
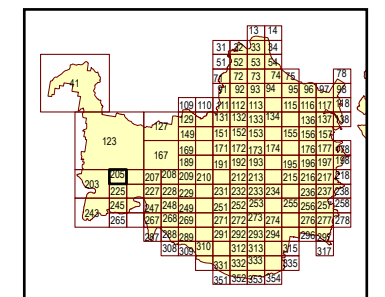
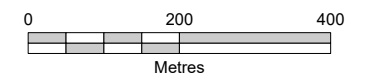
Boundaries

-  Suburb boundaries
-  Priority infrastructure area
-  Stormwater service catchments
-  Property boundaries
-  Individual network map boundaries
-  Waterbody

NOTES: This map is notional only and should not be used for interpreting City Plan provisions relating to specific sites. To properly interpret the maps, the planning scheme must be referred to.
 As adopted by Council, effective xx xx xxxx.
 Based on Cadastral Data provided with the permission of the Department of Resources.
 While every care is taken to ensure the accuracy of this data, the Brisbane City Council and the copyright owners, in permitting the use of this data, make no representations or warranties about its accuracy, reliability, completeness or suitability for any particular purpose and disclaims all responsibility and all liability (including without limitation, liability in negligence) for all expenses, losses, damages (including indirect or consequential damage) and costs which you might incur as a result of the data being inaccurate or incomplete in any way and for any reason.
 © The State of Queensland (Department of Resources) 2021
 © StreetPro 2022
 © Brisbane City Council 2022

Projection: Map Grid of Australia, Zone 56
 Horizontal Datum: Geocentric Datum of Australia 1994











Approximate Scale @ A3 1:10,000











Long Term Infrastructure Plans
Other Plan Map

Stormwater Network

-  Backflow prevention device
-  Bioretention swale
-  Natural channel
-  Pipe - new
-  Pipe - relief
-  Culvert
-  SQID
-  Land acquisition
-  Natural channel
-  Rehabilitation

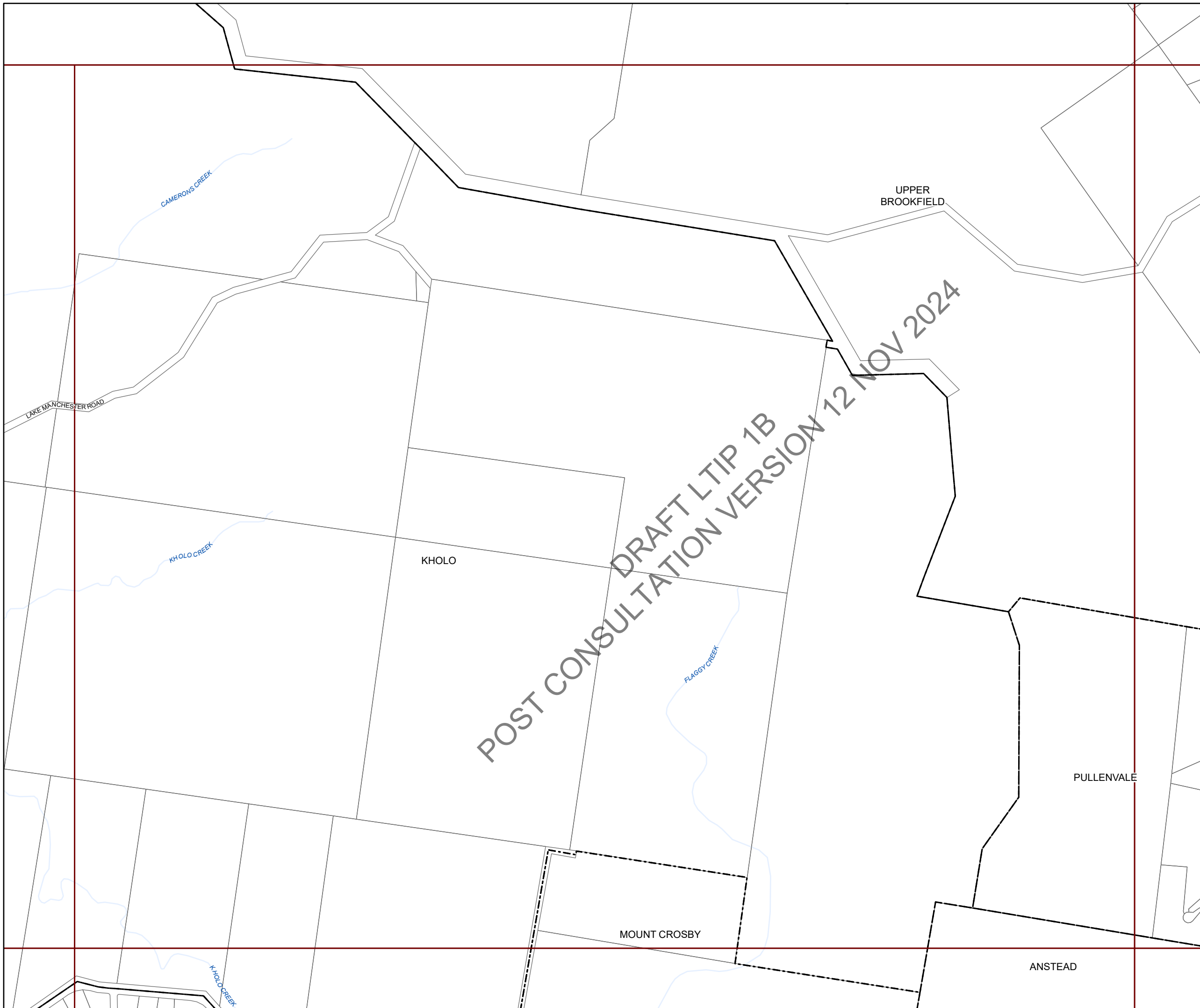
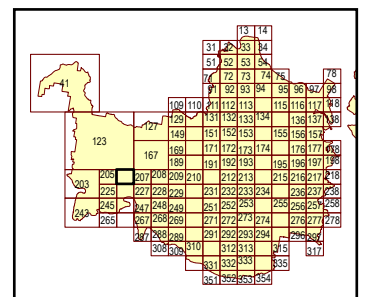
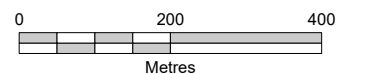
Boundaries

-  Suburb boundaries
-  Priority infrastructure area
-  Stormwater service catchments
-  Property boundaries
-  Individual network map boundaries
-  Waterbody

NOTES: This map is notional only and should not be used for interpreting City Plan provisions relating to specific sites. To properly interpret the maps, the planning scheme must be referred to.
 As adopted by Council, effective xx xx xxxx.
 Based on Cadastral Data provided with the permission of the Department of Resources.
 While every care is taken to ensure the accuracy of this data, the Brisbane City Council and the copyright owners, in permitting the use of this data, make no representations or warranties about its accuracy, reliability, completeness or suitability for any particular purpose and disclaims all responsibility and all liability (including without limitation, liability in negligence) for all expenses, losses, damages (including indirect or consequential damage) and costs which you might incur as a result of the data being inaccurate or incomplete in any way and for any reason.
 © The State of Queensland (Department of Resources) 2021
 © StreetPro 2022
 © Brisbane City Council 2022

Projection: Map Grid of Australia, Zone 56
 Horizontal Datum: Geocentric Datum of Australia 1994











Approximate Scale @ A3 1:10,000











Long Term Infrastructure Plans
Other Plan Map

Stormwater Network

-  Backflow prevention device
-  Bioretention swale
-  Natural channel
-  Pipe - new
-  Pipe - relief
-  Culvert
-  SQID
-  Land acquisition
-  Natural channel
-  Rehabilitation

Boundaries

-  Suburb boundaries
-  Priority infrastructure area
-  Stormwater service catchments
-  Property boundaries
-  Individual network map boundaries
-  Waterbody

NOTES: This map is notional only and should not be used for interpreting City Plan provisions relating to specific sites. To properly interpret the maps, the planning scheme must be referred to.

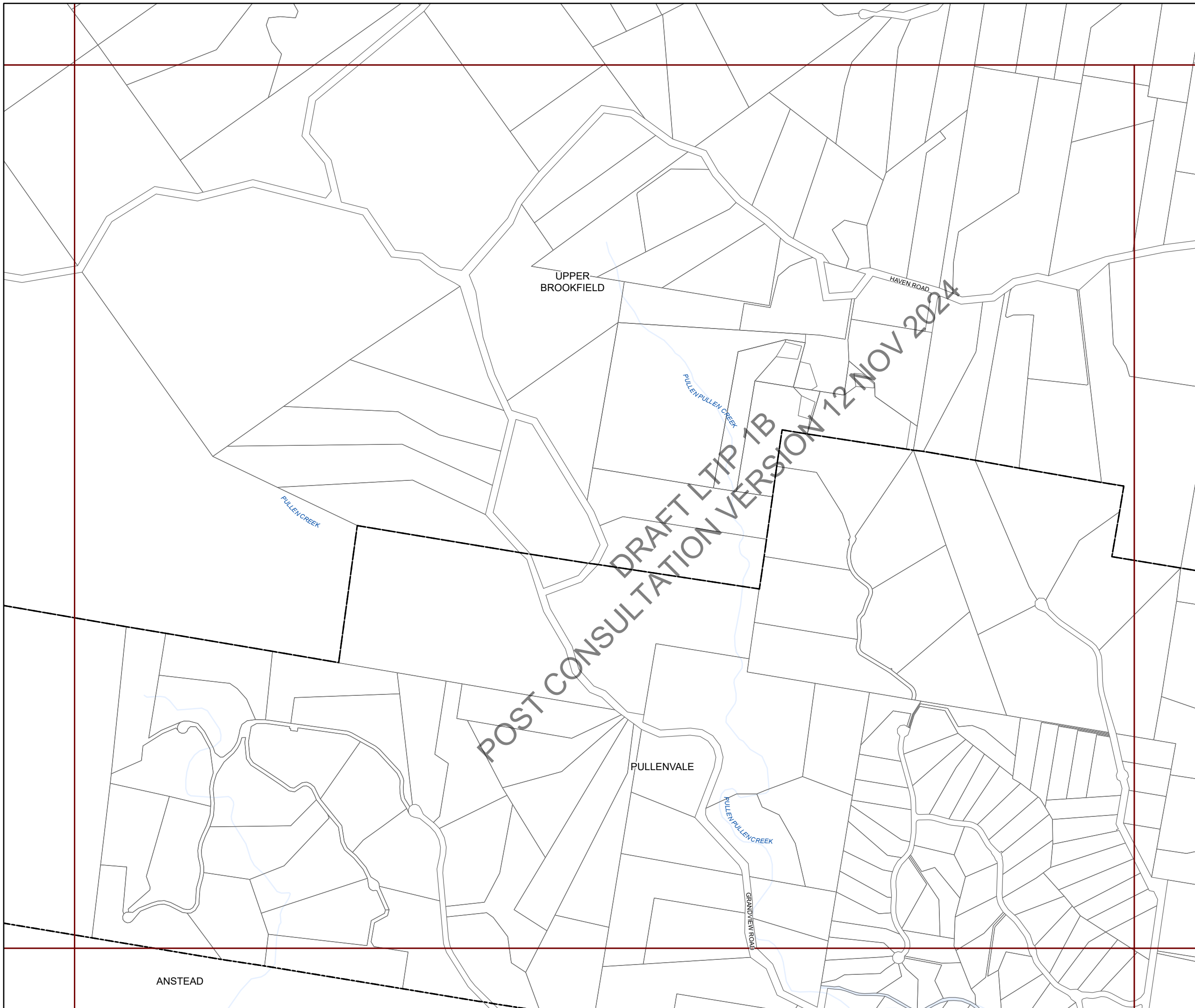
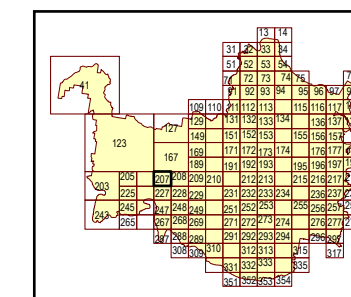
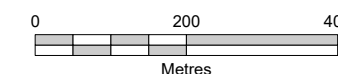
As adopted by Council, effective xx xx xxxx.
Based on Cadastral Data provided with the permission of the Department of Resources.

While every care is taken to ensure the accuracy of this data, the Brisbane City Council and the copyright owners, in permitting the use of this data, make no representations or warranties about its accuracy, reliability, completeness or suitability for any particular purpose and disclaims all responsibility and all liability (including without limitation, liability in negligence) for all expenses, losses, damages (including indirect or consequential damage) and costs which you might incur as a result of the data being inaccurate or incomplete in any way and for any reason.

© The State of Queensland (Department of Resources) 2021
© StreetPro 2022
© Brisbane City Council 2022

Projection: Map Grid of Australia, Zone 56
Horizontal Datum: Geocentric Datum of Australia 1994











Approximate Scale @ A3 1:10,000











Long Term Infrastructure Plans
Other Plan Map

Stormwater Network

-  Backflow prevention device
-  Bioretention swale
-  Natural channel
-  Pipe - new
-  Pipe - relief
-  Culvert
-  SQID
-  Land acquisition
-  Natural channel
-  Rehabilitation

Boundaries

-  Suburb boundaries
-  Priority infrastructure area
-  Stormwater service catchments
-  Property boundaries
-  Individual network map boundaries
-  Waterbody

NOTES: This map is notional only and should not be used for interpreting City Plan provisions relating to specific sites. To properly interpret the maps, the planning scheme must be referred to.

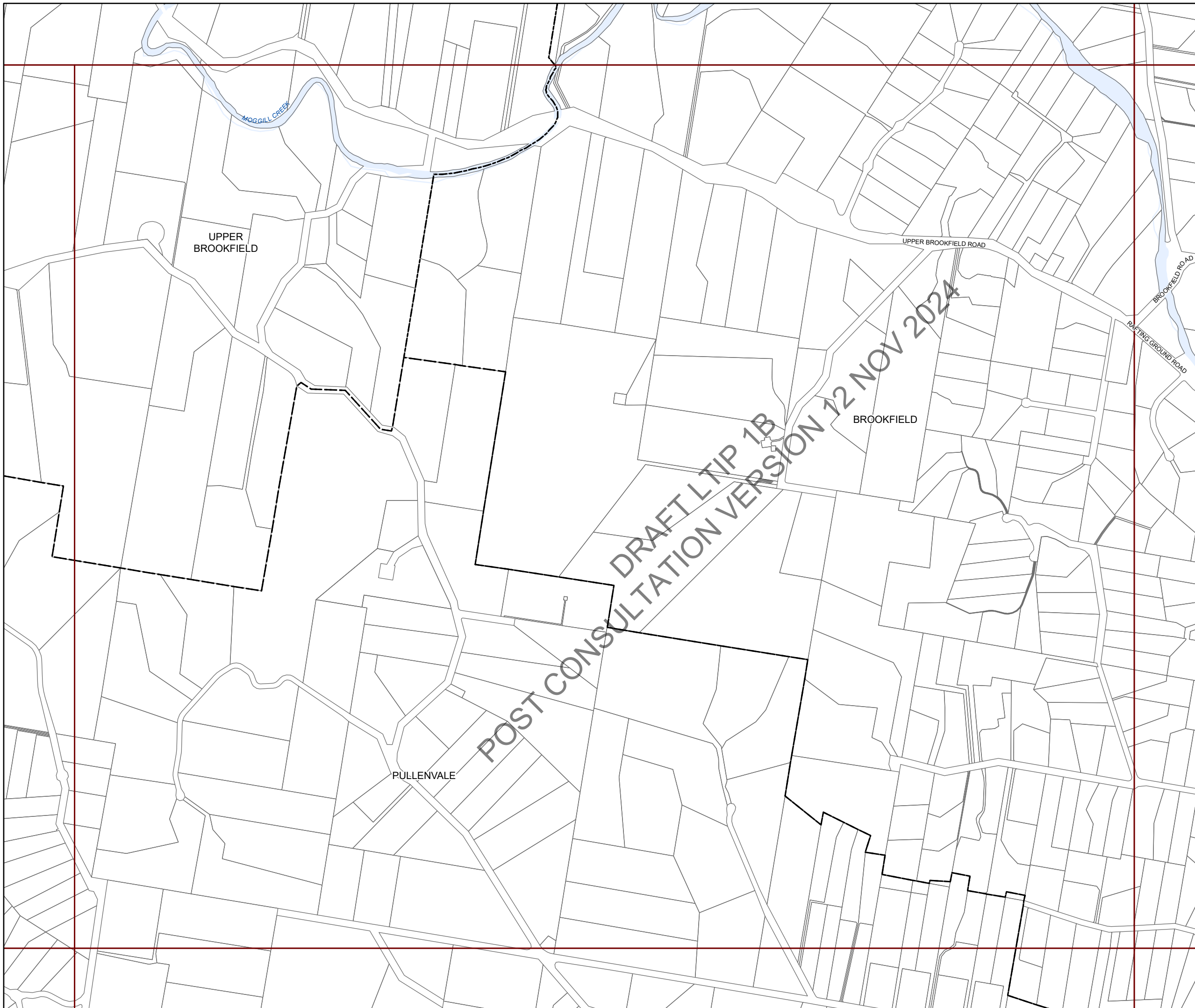
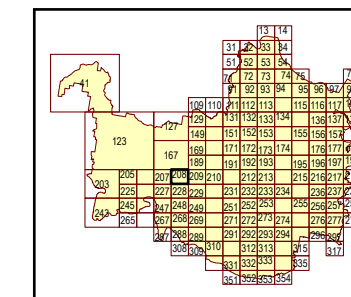
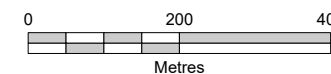
As adopted by Council, effective xx xx xxxx.
Based on Cadastral Data provided with the permission of the Department of Resources.

While every care is taken to ensure the accuracy of this data, the Brisbane City Council and the copyright owners, in permitting the use of this data, make no representations or warranties about its accuracy, reliability, completeness or suitability for any particular purpose and disclaims all responsibility and all liability (including without limitation, liability in negligence) for all expenses, losses, damages (including indirect or consequential damage) and costs which you might incur as a result of the data being inaccurate or incomplete in any way and for any reason.

© The State of Queensland (Department of Resources) 2021
© StreetPro 2022
© Brisbane City Council 2022

Projection: Map Grid of Australia, Zone 56
Horizontal Datum: Geocentric Datum of Australia 1994








Approximate Scale @ A3 1:10,000














Long Term Infrastructure Plans
Other Plan Map

Stormwater Network

-  Backflow prevention device
-  Bioretention swale
-  Natural channel
-  Pipe - new
-  Pipe - relief
-  Culvert
-  SQID

-  Land acquisition
-  Natural channel
-  Rehabilitation

Boundaries

-  Suburb boundaries
-  Priority infrastructure area
-  Stormwater service catchments
-  Property boundaries
-  Individual network map boundaries
-  Waterbody

NOTES: This map is notional only and should not be used for interpreting City Plan provisions relating to specific sites. To properly interpret the maps, the planning scheme must be referred to.

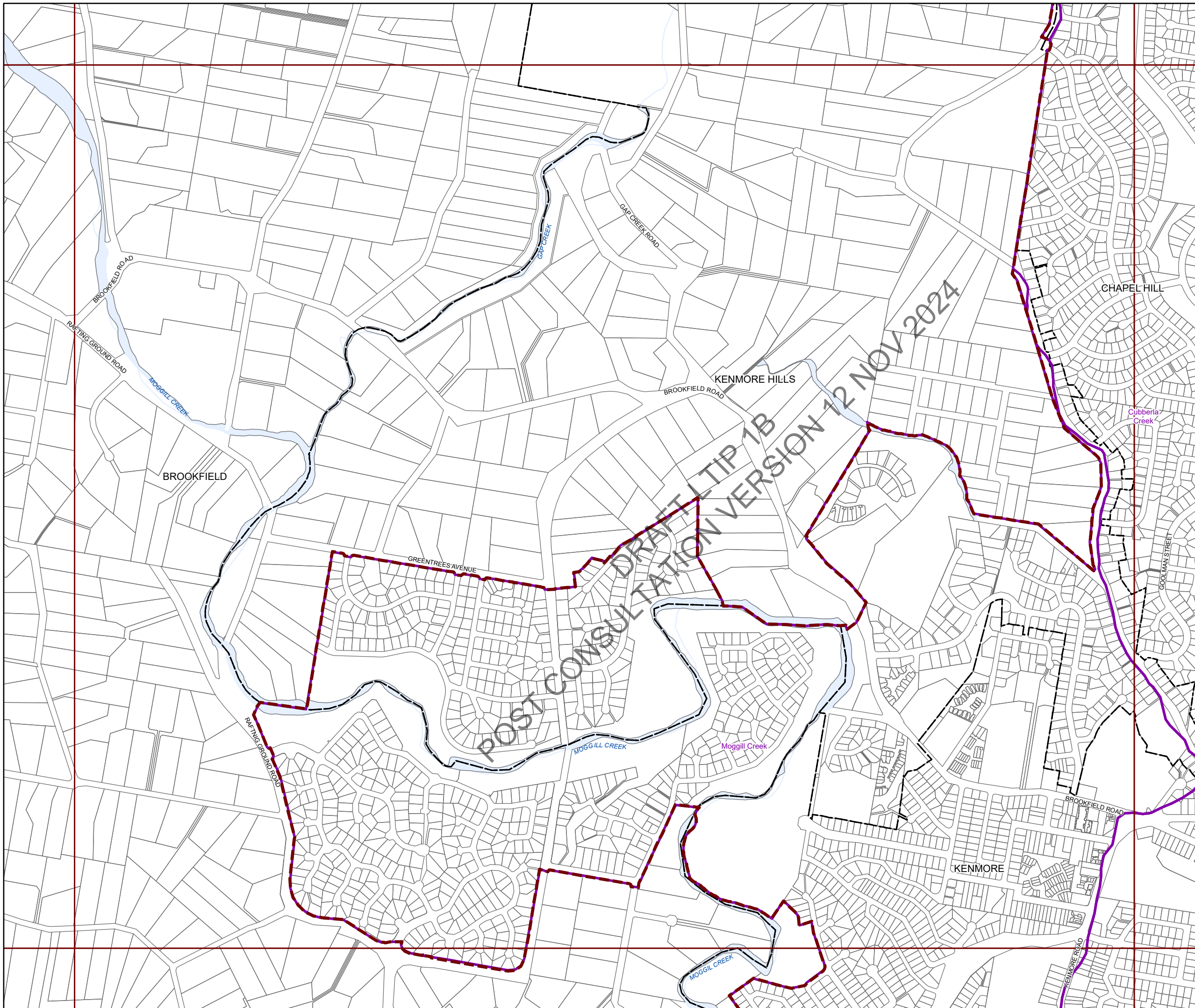
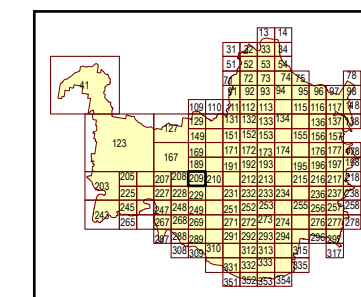
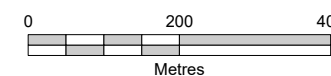
As adopted by Council, effective xx xx xxxx. Based on Cadastral Data provided with the permission of the Department of Resources.

While every care is taken to ensure the accuracy of this data, the Brisbane City Council and the copyright owners, in permitting the use of this data, make no representations or warranties about its accuracy, reliability, completeness or suitability for any particular purpose and disclaims all responsibility and all liability (including without limitation, liability in negligence) for all expenses, losses, damages (including indirect or consequential damage) and costs which you might incur as a result of the data being inaccurate or incomplete in any way and for any reason.

© The State of Queensland (Department of Resources) 2021
© StreetPro 2022
© Brisbane City Council 2022

Projection: Map Grid of Australia, Zone 56
Horizontal Datum: Geocentric Datum of Australia 1994

Approximate Scale @ A3 1:10,000













POST CONSULTATION DRAFT LTIP 1B
VERSION 12 NOV 2024









Long Term Infrastructure Plans
Other Plan Map

Stormwater Network

-  Backflow prevention device
-  Bioretention swale
-  Natural channel
-  Pipe - new
-  Pipe - relief
-  Culvert
-  SQID
-  Land acquisition
-  Natural channel
-  Rehabilitation

Boundaries

-  Suburb boundaries
-  Priority infrastructure area
-  Stormwater service catchments
-  Property boundaries
-  Individual network map boundaries
-  Waterbody

NOTES: This map is notional only and should not be used for interpreting City Plan provisions relating to specific sites. To properly interpret the maps, the planning scheme must be referred to.

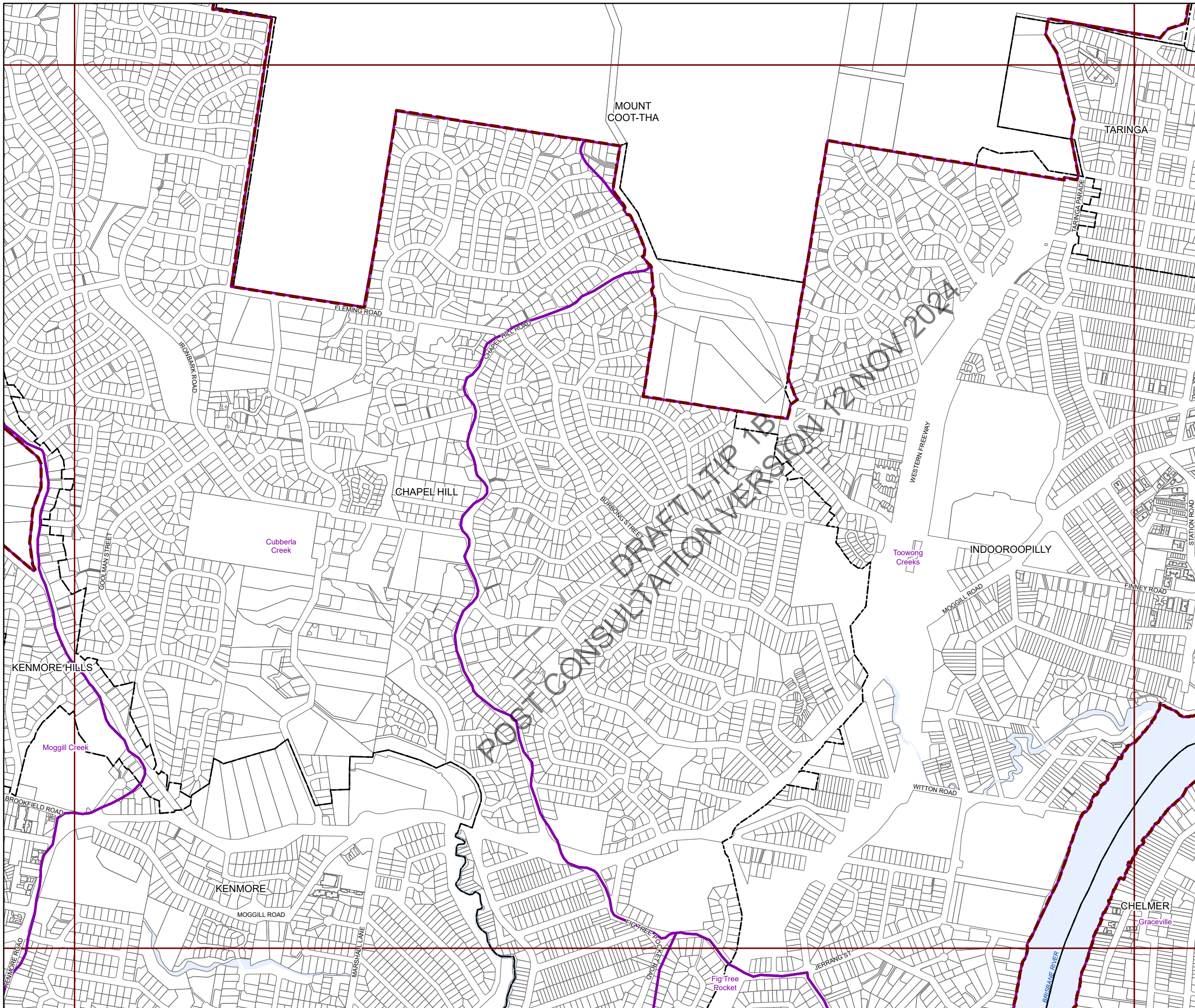
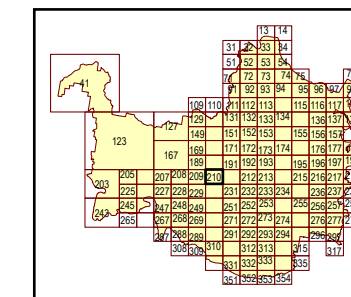
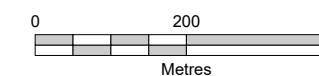
As adopted by Council, effective xx xx xxxx. Based on Cadastral Data provided with the permission of the Department of Resources.

While every care is taken to ensure the accuracy of this data, the Brisbane City Council and the copyright owners, in permitting the use of this data, make no representations or warranties about its accuracy, reliability, completeness or suitability for any particular purpose and disclaims all responsibility and all liability (including without limitation, liability in negligence) for all expenses, losses, damages (including indirect or consequential damage) and costs which you might incur as a result of the data being inaccurate or incomplete in any way and for any reason.

© The State of Queensland (Department of Resources) 2021
© StreetPro 2022
© Brisbane City Council 2022

Projection: Map Grid of Australia, Zone 56
Horizontal Datum: Geocentric Datum of Australia 1994

Approximate Scale @ A3 1:10,000



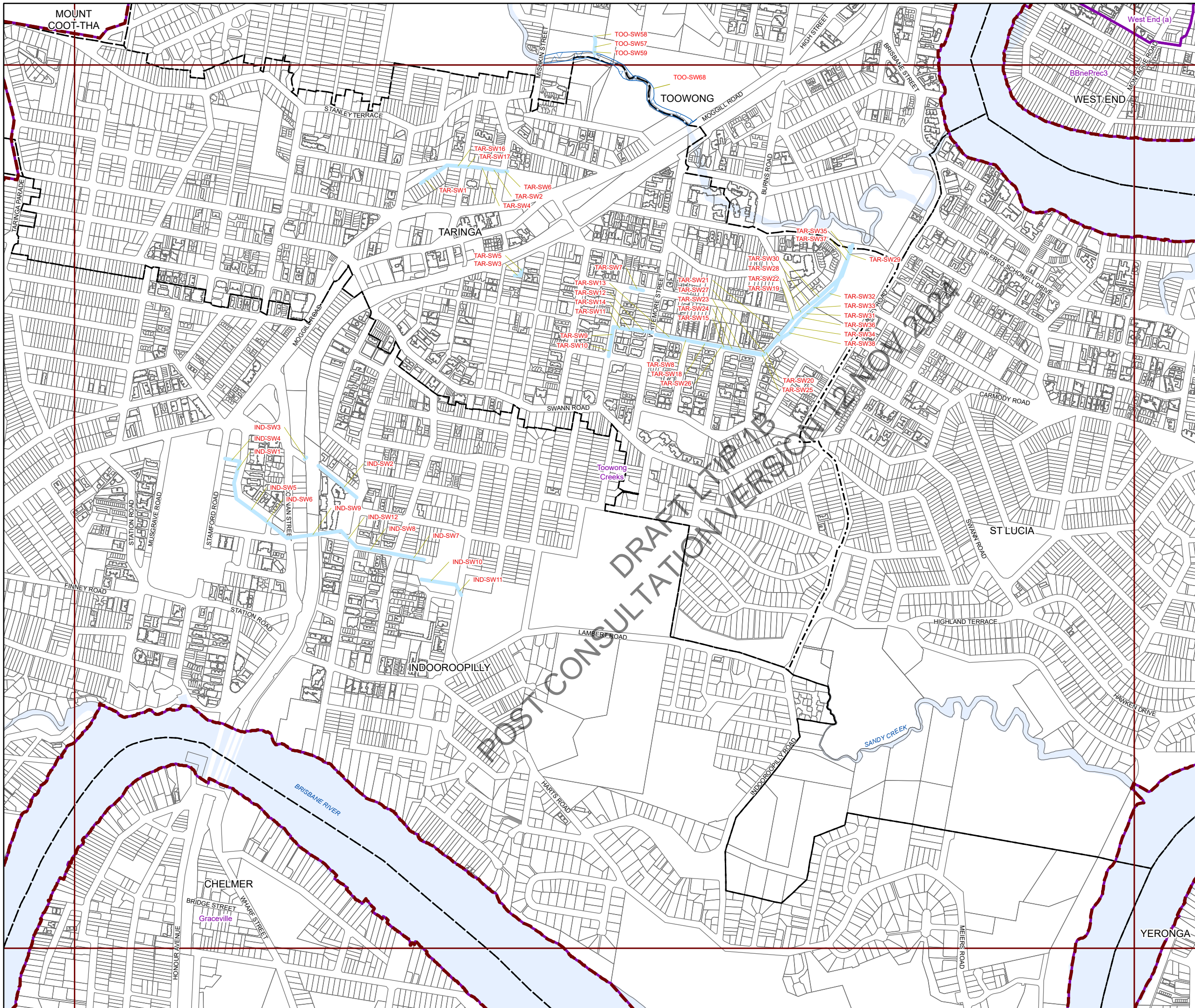
DRAFT LTIP 15
POST CONSULTATION VERSION 12 NOV 2024



Long Term Infrastructure Plans
Other Plan Map

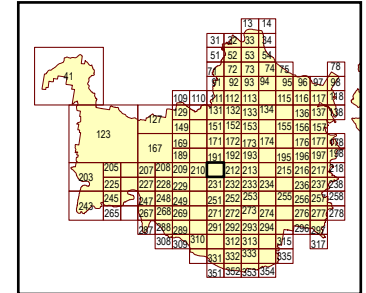
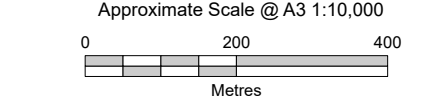
Stormwater Network

- Backflow prevention device
 - Bioretention swale
 - Natural channel
 - Pipe - new
 - Pipe - relief
 - Culvert
 - SQID
 - Land acquisition
 - Natural channel
 - Rehabilitation
- Boundaries**
- Suburb boundaries
 - Priority infrastructure area
 - Stormwater service catchments
 - Property boundaries
 - Individual network map boundaries
 - Waterbody



NOTES: This map is notional only and should not be used for interpreting City Plan provisions relating to specific sites. To properly interpret the maps, the planning scheme must be referred to.
 As adopted by Council, effective xx xx xxxx.
 Based on Cadastral Data provided with the permission of the Department of Resources.
 While every care is taken to ensure the accuracy of this data, the Brisbane City Council and the copyright owners, in permitting the use of this data, make no representations or warranties about its accuracy, reliability, completeness or suitability for any particular purpose and disclaims all responsibility and all liability (including without limitation, liability in negligence) for all expenses, losses, damages (including indirect or consequential damage) and costs which you might incur as a result of the data being inaccurate or incomplete in any way and for any reason.
 © The State of Queensland (Department of Resources) 2021
 © StreetPro 2022
 © Brisbane City Council 2022

Projection: Map Grid of Australia, Zone 56
 Horizontal Datum: Geocentric Datum of Australia 1994





Long Term Infrastructure Plans
Other Plan Map

Stormwater Network

- Backflow prevention device
- Bioretention swale
- Natural channel
- Pipe - new
- Pipe - relief
- Culvert
- SQID
- Land acquisition
- Natural channel
- Rehabilitation

Boundaries

- Suburb boundaries
- Priority infrastructure area
- Stormwater service catchments
- Property boundaries
- Individual network map boundaries
- Waterbody

NOTES: This map is notional only and should not be used for interpreting City Plan provisions relating to specific sites. To properly interpret the maps, the planning scheme must be referred to.

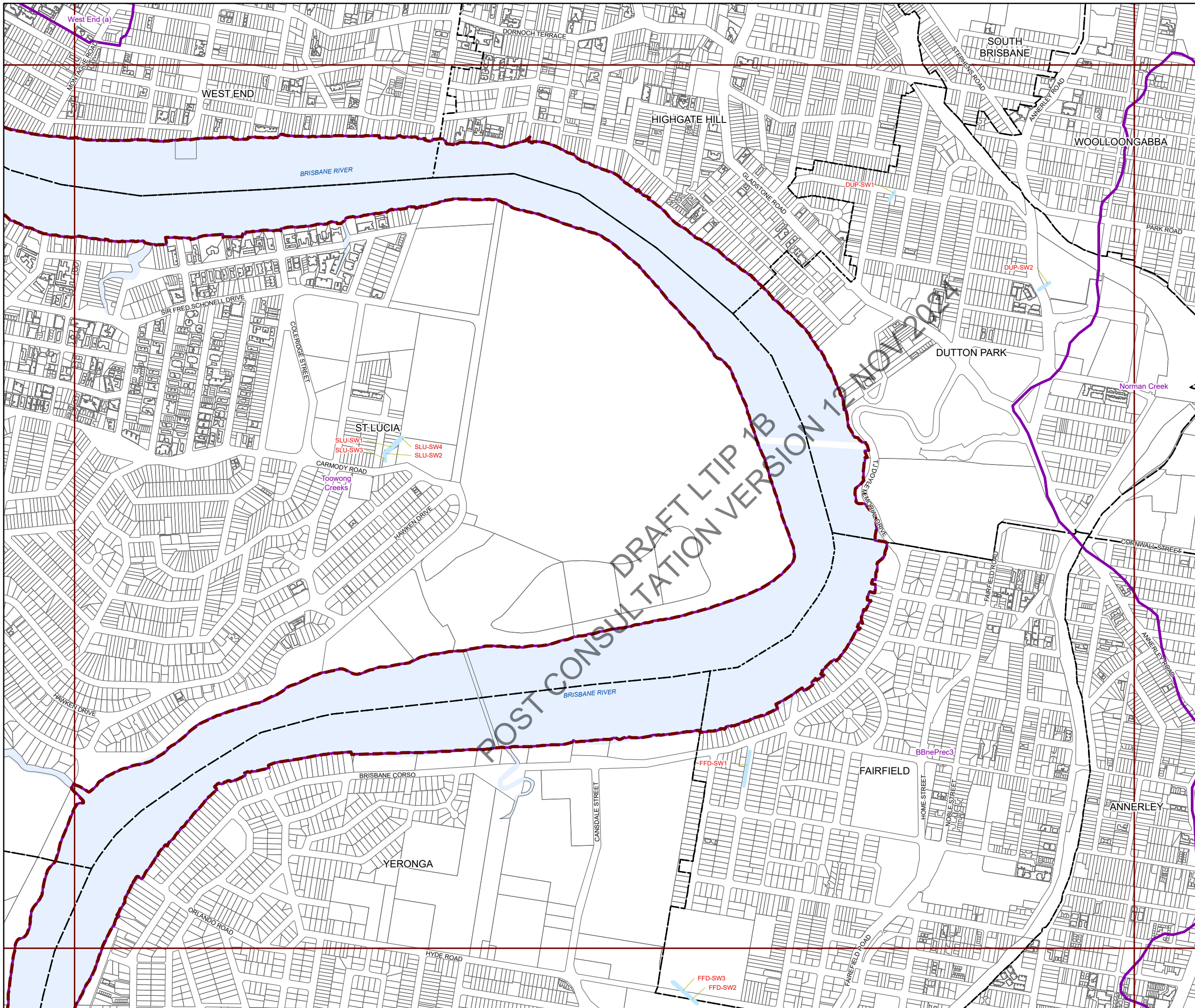
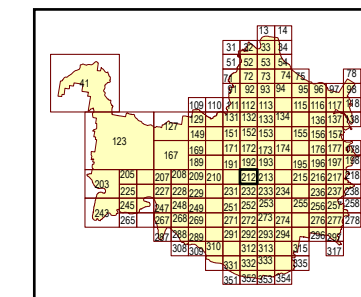
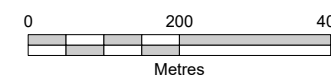
As adopted by Council, effective xx xx xxxx. Based on Cadastral Data provided with the permission of the Department of Resources.

While every care is taken to ensure the accuracy of this data, the Brisbane City Council and the copyright owners, in permitting the use of this data, make no representations or warranties about its accuracy, reliability, completeness or suitability for any particular purpose and disclaims all responsibility and all liability (including without limitation, liability in negligence) for all expenses, losses, damages (including indirect or consequential damage) and costs which you might incur as a result of the data being inaccurate or incomplete in any way and for any reason.

© The State of Queensland (Department of Resources) 2021
© StreetPro 2022
© Brisbane City Council 2022

Projection: Map Grid of Australia, Zone 56
Horizontal Datum: Geocentric Datum of Australia 1994

Approximate Scale @ A3 1:10,000





Long Term Infrastructure Plans
Other Plan Map

Stormwater Network

- Backflow prevention device
- Bioretention swale
- Natural channel
- Pipe - new
- Pipe - relief
- Culvert
- SQID
- Land acquisition
- Natural channel
- Rehabilitation

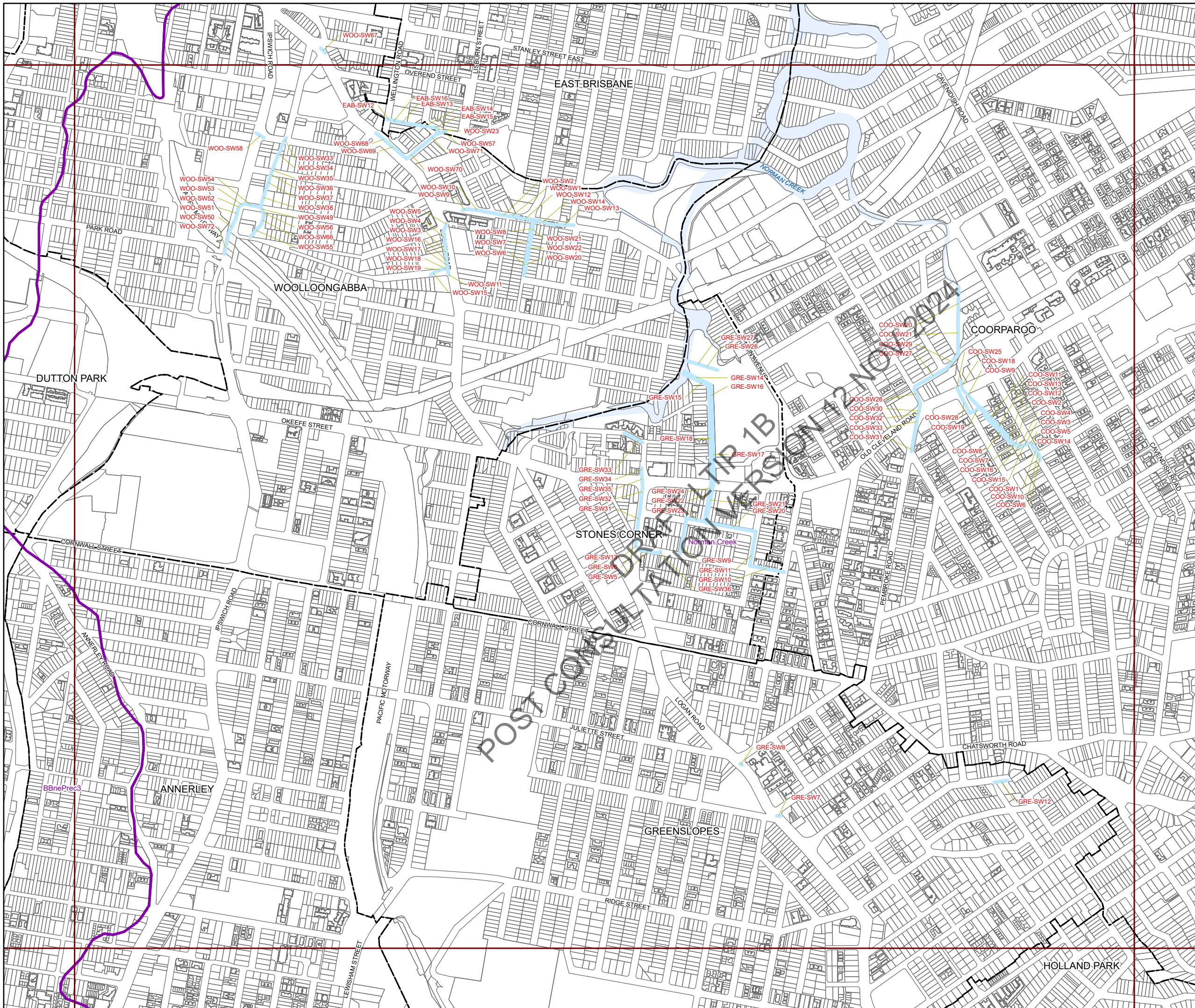
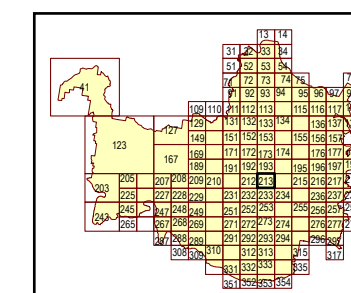
Boundaries

- Suburb boundaries
- Priority infrastructure area
- Stormwater service catchments
- Property boundaries
- Individual network map boundaries
- Waterbody

NOTES: This map is notional only and should not be used for interpreting City Plan provisions relating to specific sites. To properly interpret the maps, the planning scheme must be referred to.
 As adopted by Council, effective xx xx xxxx.
 Based on Cadastral Data provided with the permission of the Department of Resources.
 While every care is taken to ensure the accuracy of this data, the Brisbane City Council and the copyright owners, in permitting the use of this data, make no representations or warranties about its accuracy, reliability, completeness or suitability for any particular purpose and disclaims all responsibility and all liability (including without limitation, liability in negligence) for all expenses, losses, damages (including indirect or consequential damage) and costs which you might incur as a result of the data being inaccurate or incomplete in any way and for any reason.
 © The State of Queensland (Department of Resources) 2021
 © StreetPro 2022
 © Brisbane City Council 2022

Projection: Map Grid of Australia, Zone 56
 Horizontal Datum: Geocentric Datum of Australia 1994

Approximate Scale @ A3 1:10,000





Long Term Infrastructure Plans
Other Plan Map

Stormwater Network

- Backflow prevention device
- Bioretention swale
- Natural channel
- Pipe - new
- Pipe - relief
- Culvert
- SQID
- Land acquisition
- Natural channel
- Rehabilitation

Boundaries

- Suburb boundaries
- Priority infrastructure area
- Stormwater service catchments
- Property boundaries
- Individual network map boundaries
- Waterbody

NOTES: This map is notional only and should not be used for interpreting City Plan provisions relating to specific sites. To properly interpret the maps, the planning scheme must be referred to.

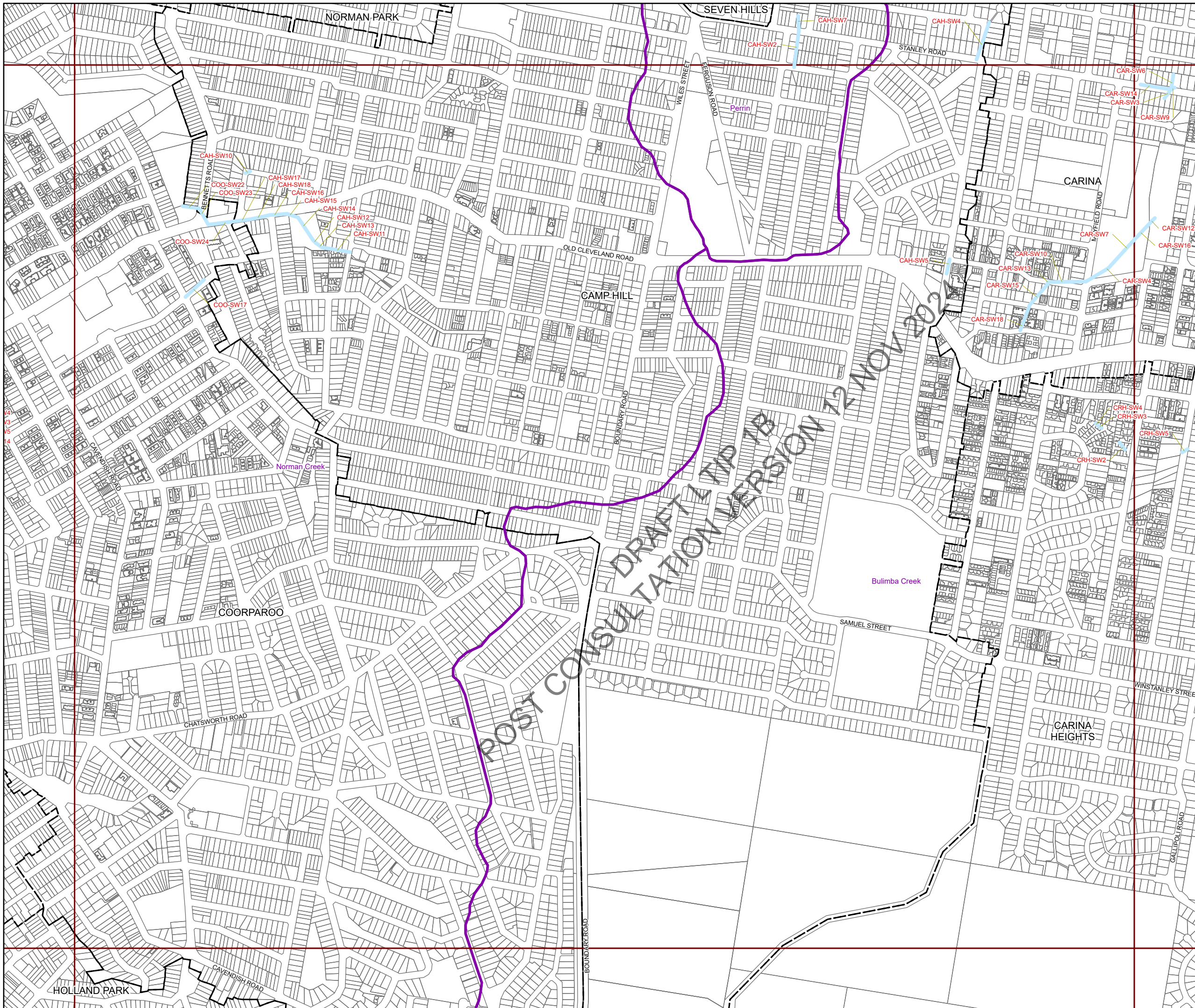
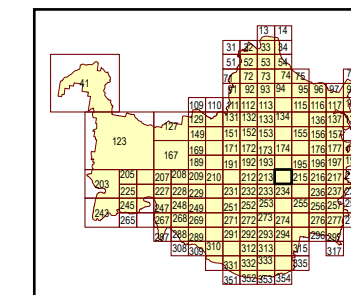
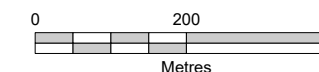
As adopted by Council, effective xx xx xxxx. Based on Cadastral Data provided with the permission of the Department of Resources.

While every care is taken to ensure the accuracy of this data, the Brisbane City Council and the copyright owners, in permitting the use of this data, make no representations or warranties about its accuracy, reliability, completeness or suitability for any particular purpose and disclaims all responsibility and all liability (including without limitation, liability in negligence) for all expenses, losses, damages (including indirect or consequential damage) and costs which you might incur as a result of the data being inaccurate or incomplete in any way and for any reason.

© The State of Queensland (Department of Resources) 2021
© StreetPro 2022
© Brisbane City Council 2022

Projection: Map Grid of Australia, Zone 56
Horizontal Datum: Geocentric Datum of Australia 1994

Approximate Scale @ A3 1:10,000





Long Term Infrastructure Plans
Other Plan Map

Stormwater Network

- Backflow prevention device
 - Bioretention swale
 - Natural channel
 - Pipe - new
 - Pipe - relief
 - Culvert
 - SQID
 - Land acquisition
 - Natural channel
 - Rehabilitation
- Boundaries**
- Suburb boundaries
 - Priority infrastructure area
 - Stormwater service catchments
 - Property boundaries
 - Individual network map boundaries
 - Waterbody

NOTES: This map is notional only and should not be used for interpreting City Plan provisions relating to specific sites. To properly interpret the maps, the planning scheme must be referred to.

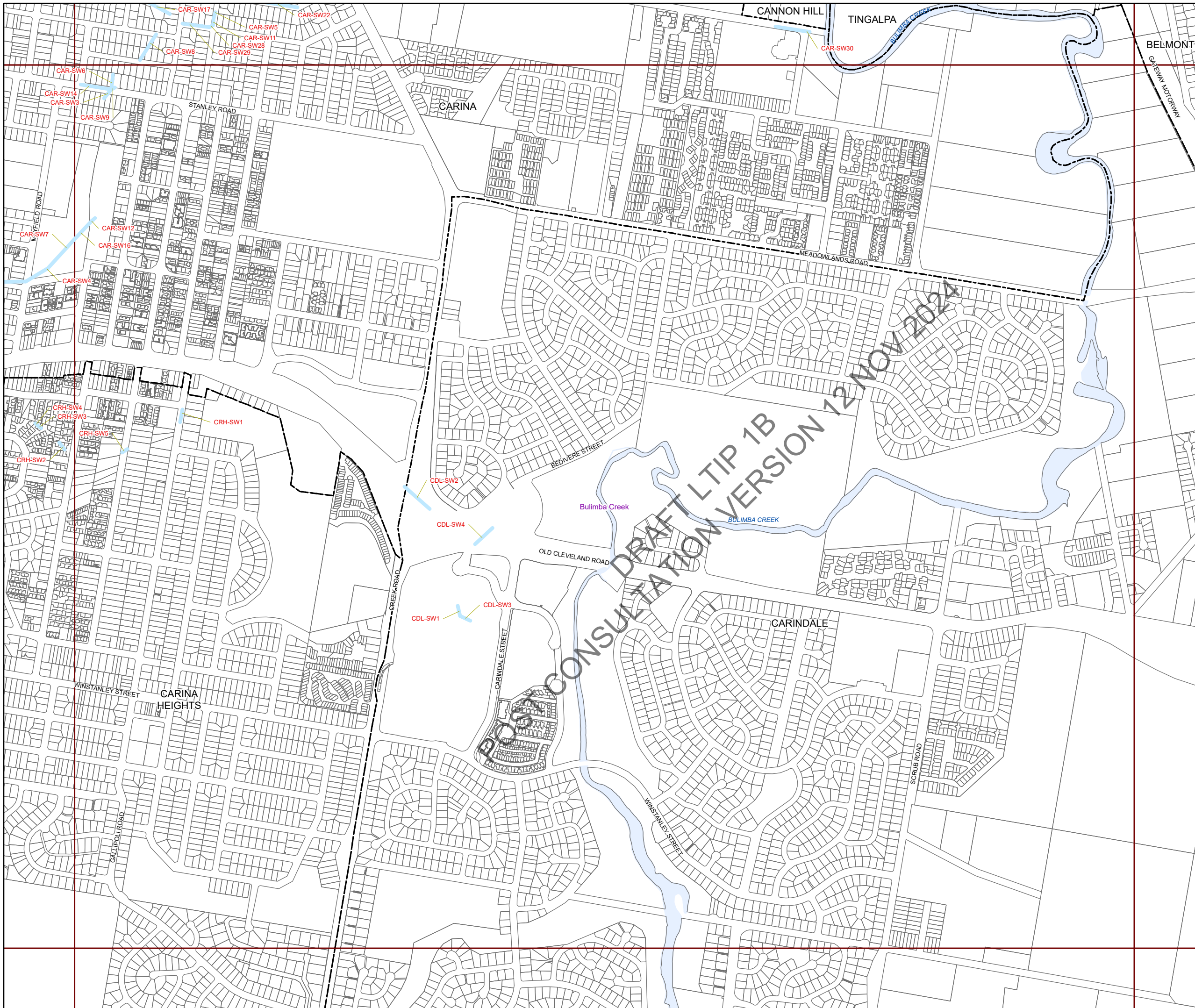
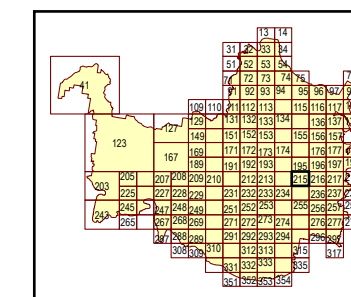
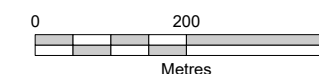
As adopted by Council, effective xx xx xxxx.
Based on Cadastral Data provided with the permission of the Department of Resources.

While every care is taken to ensure the accuracy of this data, the Brisbane City Council and the copyright owners, in permitting the use of this data, make no representations or warranties about its accuracy, reliability, completeness or suitability for any particular purpose and disclaims all responsibility and all liability (including without limitation, liability in negligence) for all expenses, losses, damages (including indirect or consequential damage) and costs which you might incur as a result of the data being inaccurate or incomplete in any way and for any reason.

© The State of Queensland (Department of Resources) 2021
© StreetPro 2022
© Brisbane City Council 2022

Projection: Map Grid of Australia, Zone 56
Horizontal Datum: Geocentric Datum of Australia 1994

Approximate Scale @ A3 1:10,000





Long Term Infrastructure Plans
Other Plan Map

Stormwater Network

- Backflow prevention device
- Bioretention swale
- Natural channel
- Pipe - new
- Pipe - relief
- Culvert
- SQID
- Land acquisition
- Natural channel
- Rehabilitation

Boundaries

- Suburb boundaries
- Priority infrastructure area
- Stormwater service catchments
- Property boundaries
- Individual network map boundaries
- Waterbody

NOTES: This map is notional only and should not be used for interpreting City Plan provisions relating to specific sites. To properly interpret the maps, the planning scheme must be referred to.

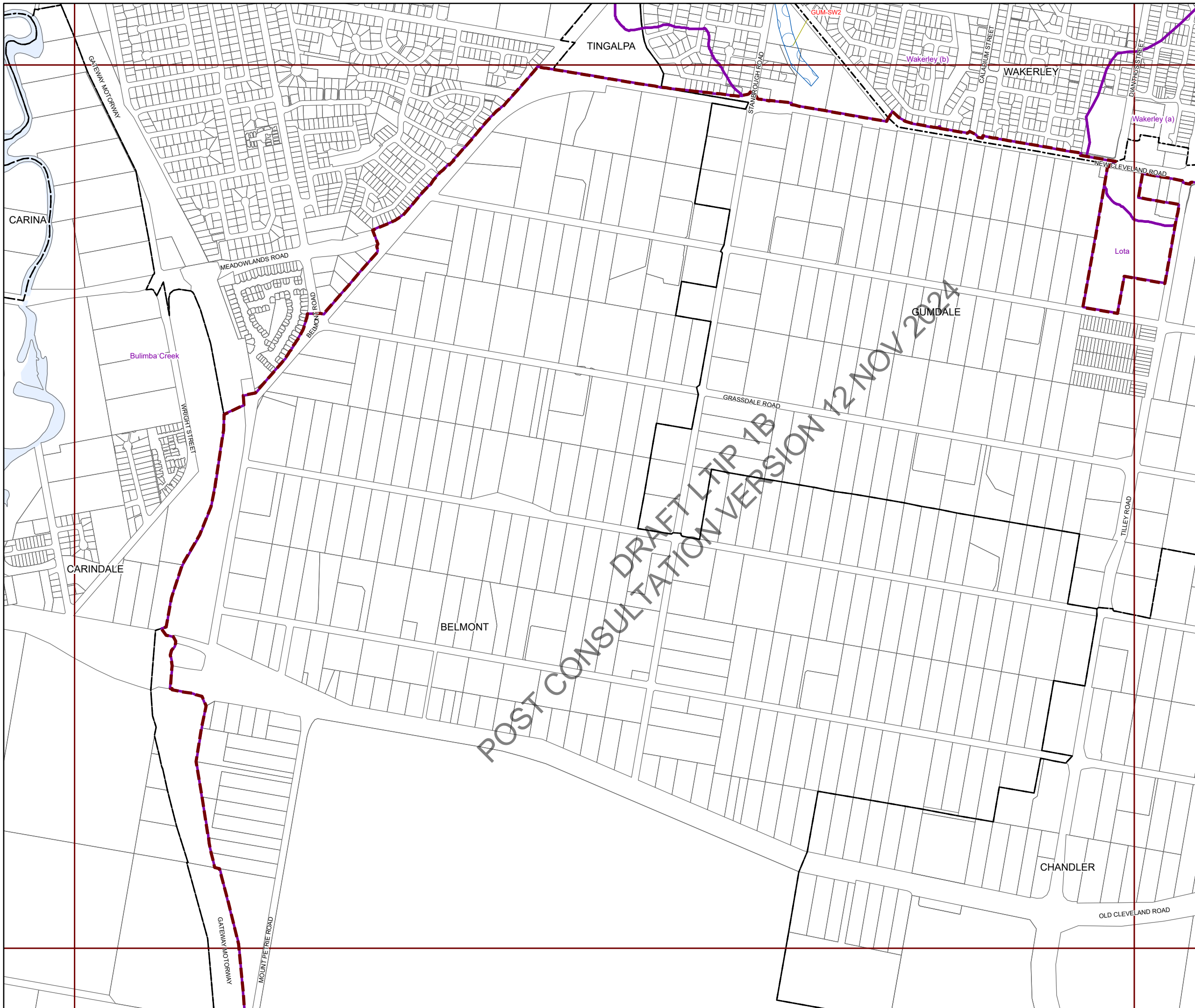
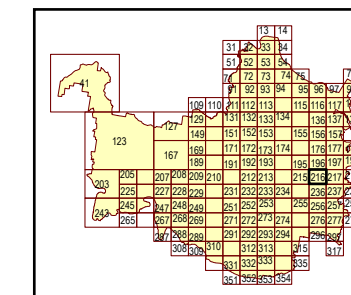
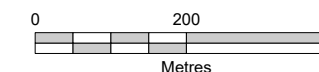
As adopted by Council, effective xx xx xxxx. Based on Cadastral Data provided with the permission of the Department of Resources.

While every care is taken to ensure the accuracy of this data, the Brisbane City Council and the copyright owners, in permitting the use of this data, make no representations or warranties about its accuracy, reliability, completeness or suitability for any particular purpose and disclaims all responsibility and all liability (including without limitation, liability in negligence) for all expenses, losses, damages (including indirect or consequential damage) and costs which you might incur as a result of the data being inaccurate or incomplete in any way and for any reason.

© The State of Queensland (Department of Resources) 2021
© StreetPro 2022
© Brisbane City Council 2022

Projection: Map Grid of Australia, Zone 56
Horizontal Datum: Geocentric Datum of Australia 1994

Approximate Scale @ A3 1:10,000





Long Term Infrastructure Plans
Other Plan Map

Stormwater Network

- Backflow prevention device
- Bioretention swale
- Natural channel
- Pipe - new
- Pipe - relief
- Culvert
- SQID
- Land acquisition
- Natural channel
- Rehabilitation

Boundaries

- Suburb boundaries
- Priority infrastructure area
- Stormwater service catchments
- Property boundaries
- Individual network map boundaries
- Waterbody

NOTES: This map is notional only and should not be used for interpreting City Plan provisions relating to specific sites. To properly interpret the maps, the planning scheme must be referred to.

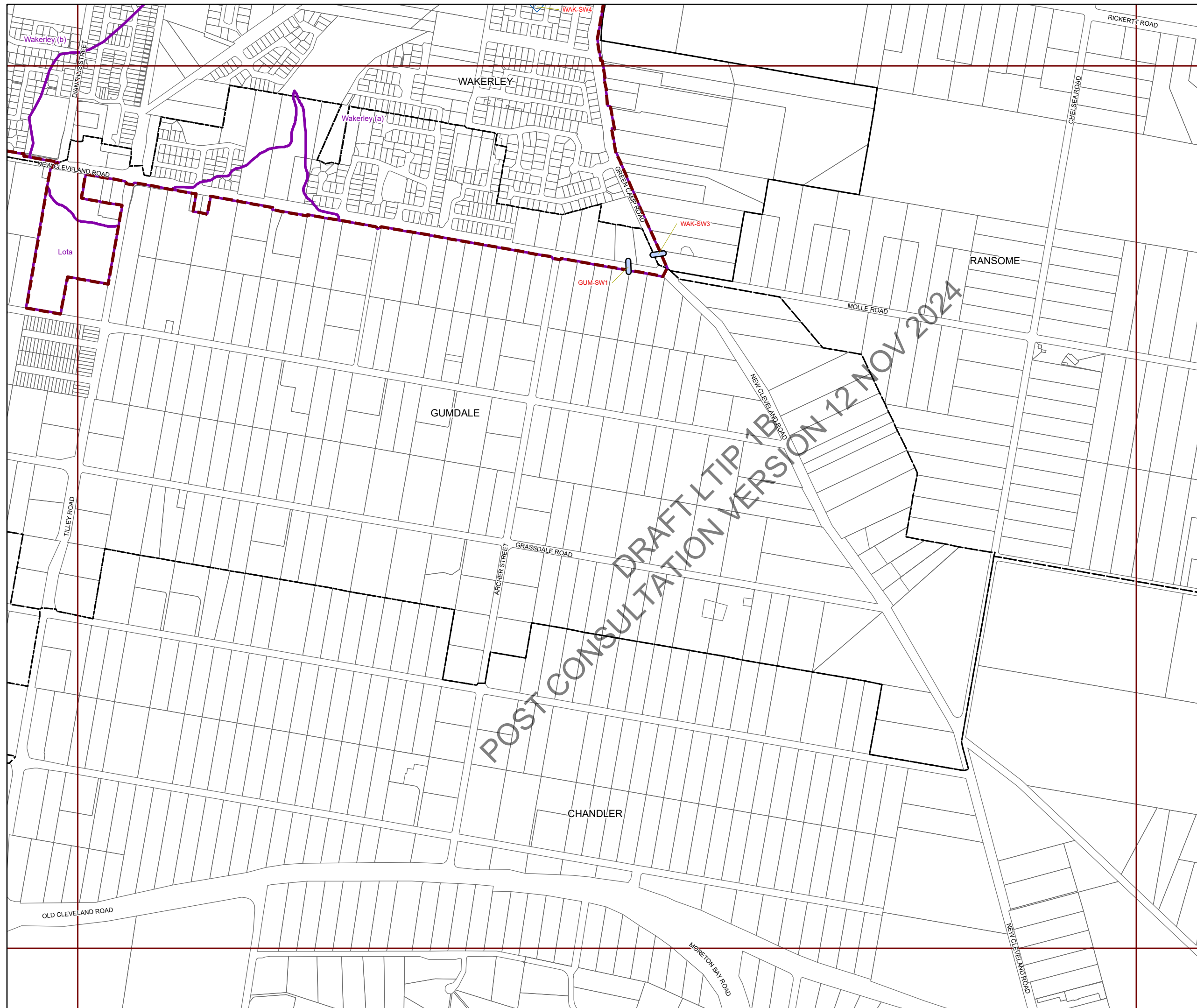
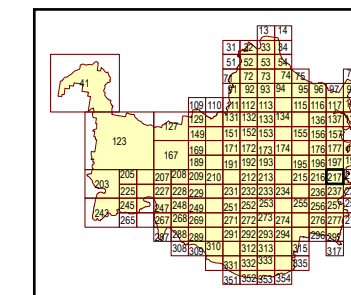
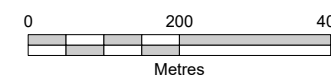
As adopted by Council, effective xx xx xxxx. Based on Cadastral Data provided with the permission of the Department of Resources.

While every care is taken to ensure the accuracy of this data, the Brisbane City Council and the copyright owners, in permitting the use of this data, make no representations or warranties about its accuracy, reliability, completeness or suitability for any particular purpose and disclaims all responsibility and all liability (including without limitation, liability in negligence) for all expenses, losses, damages (including indirect or consequential damage) and costs which you might incur as a result of the data being inaccurate or incomplete in any way and for any reason.

© The State of Queensland (Department of Resources) 2021
© StreetPro 2022
© Brisbane City Council 2022

Projection: Map Grid of Australia, Zone 56
Horizontal Datum: Geocentric Datum of Australia 1994











Approximate Scale @ A3 1:10,000











Long Term Infrastructure Plans
Other Plan Map

Stormwater Network

-  Backflow prevention device
-  Bioretention swale
-  Natural channel
-  Pipe - new
-  Pipe - relief
-  Culvert
-  SQID
-  Land acquisition
-  Natural channel
-  Rehabilitation

Boundaries

-  Suburb boundaries
-  Priority infrastructure area
-  Stormwater service catchments
-  Property boundaries
-  Individual network map boundaries
-  Waterbody



NOTES: This map is notional only and should not be used for interpreting City Plan provisions relating to specific sites. To properly interpret the maps, the planning scheme must be referred to.

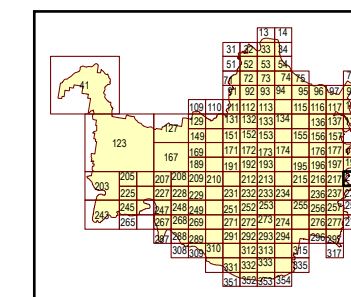
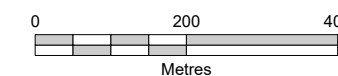
As adopted by Council, effective xx xx xxxx.
Based on Cadastral Data provided with the permission of the Department of Resources.

While every care is taken to ensure the accuracy of this data, the Brisbane City Council and the copyright owners, in permitting the use of this data, make no representations or warranties about its accuracy, reliability, completeness or suitability for any particular purpose and disclaims all responsibility and liability (including without limitation, liability in negligence) for all expenses, losses, damages (including indirect or consequential damage) and costs which you might incur as a result of the data being inaccurate or incomplete in any way and for any reason.

© The State of Queensland (Department of Resources) 2021
© StreetPro 2022
© Brisbane City Council 2022

Projection: Map Grid of Australia, Zone 56
Horizontal Datum: Geocentric Datum of Australia 1994











Approximate Scale @ A3 1:10,000











Long Term Infrastructure Plans
Other Plan Map

Stormwater Network

-  Backflow prevention device
-  Bioretention swale
-  Natural channel
-  Pipe - new
-  Pipe - relief
-  Culvert
-  SQID
-  Land acquisition
-  Natural channel
-  Rehabilitation

Boundaries

-  Suburb boundaries
-  Priority infrastructure area
-  Stormwater service catchments
-  Property boundaries
-  Individual network map boundaries
-  Waterbody

NOTES: This map is notional only and should not be used for interpreting City Plan provisions relating to specific sites. To properly interpret the maps, the planning scheme must be referred to.

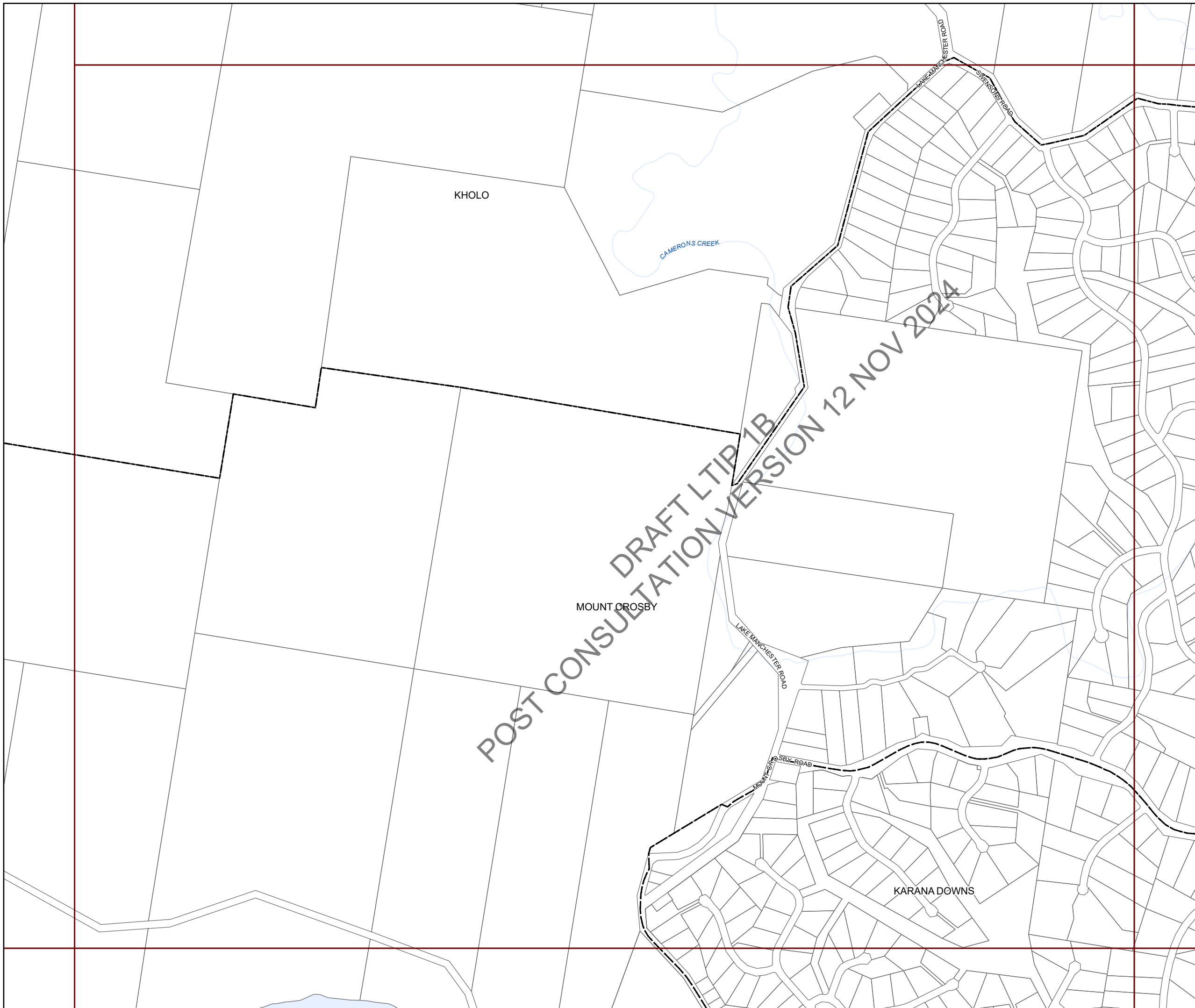
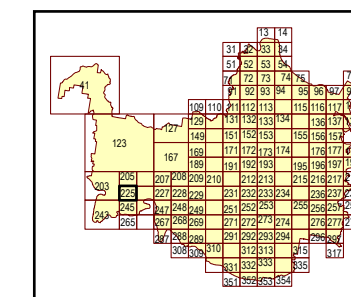
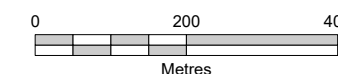
As adopted by Council, effective xx xx xxxx.
Based on Cadastral Data provided with the permission of the Department of Resources.

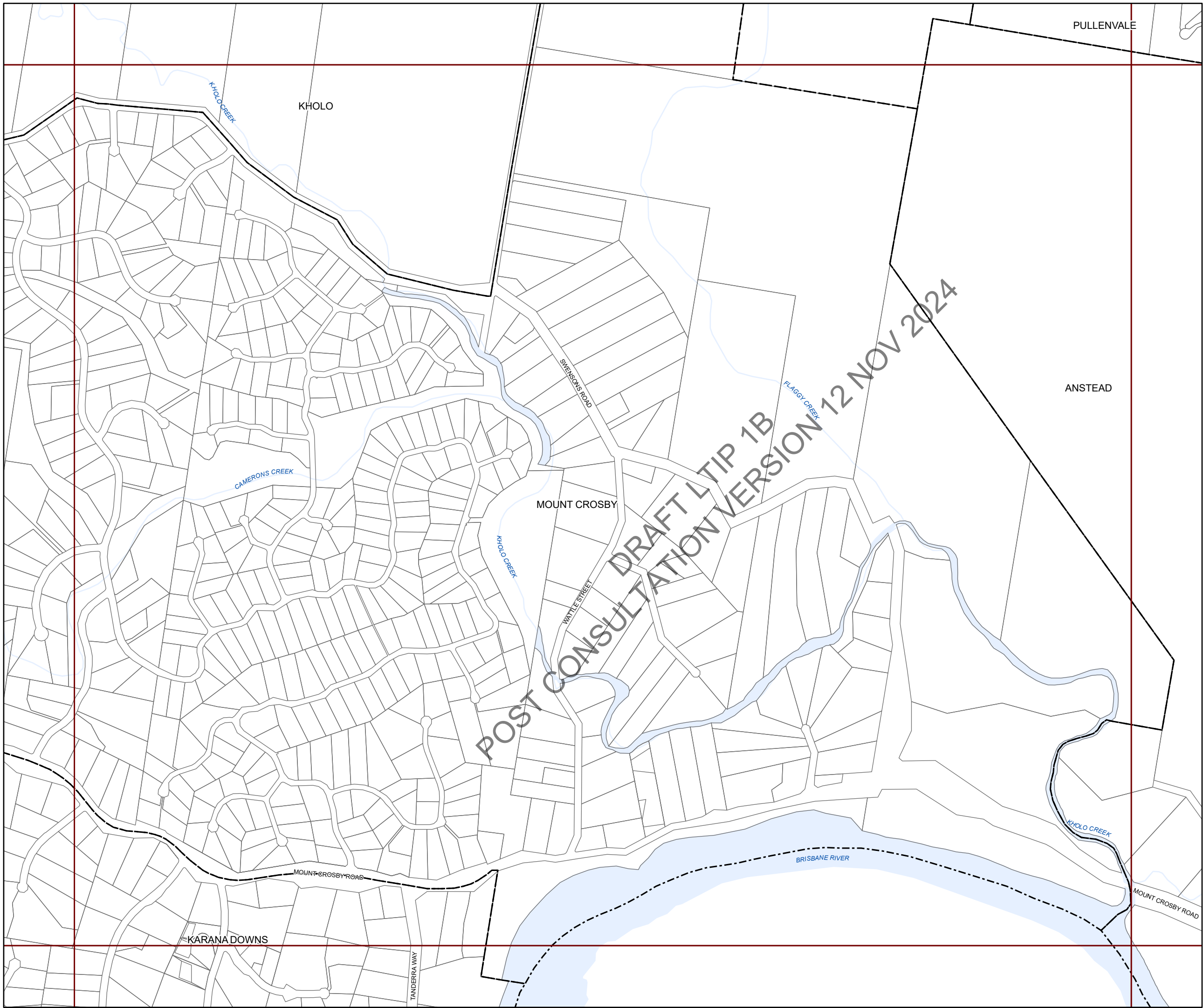
While every care is taken to ensure the accuracy of this data, the Brisbane City Council and the copyright owners, in permitting the use of this data, make no representations or warranties about its accuracy, reliability, completeness or suitability for any particular purpose and disclaims all responsibility and all liability (including without limitation, liability in negligence) for all expenses, losses, damages (including indirect or consequential damage) and costs which you might incur as a result of the data being inaccurate or incomplete in any way and for any reason.

© The State of Queensland (Department of Resources) 2021
© StreetPro 2022
© Brisbane City Council 2022

Projection: Map Grid of Australia, Zone 56
Horizontal Datum: Geocentric Datum of Australia 1994











Approximate Scale @ A3 1:10,000











Long Term Infrastructure Plans
Other Plan Map

Stormwater Network

-  Backflow prevention device
-  Bioretention swale
-  Natural channel
-  Pipe - new
-  Pipe - relief
-  Culvert
-  SQID
-  Land acquisition
-  Natural channel
-  Rehabilitation

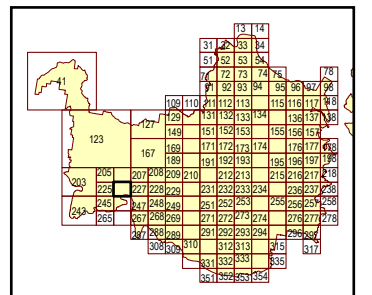
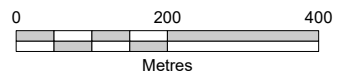
Boundaries

-  Suburb boundaries
-  Priority infrastructure area
-  Stormwater service catchments
-  Property boundaries
-  Individual network map boundaries
-  Waterbody

NOTES: This map is notional only and should not be used for interpreting City Plan provisions relating to specific sites. To properly interpret the maps, the planning scheme must be referred to.
 As adopted by Council, effective xx xx xxxx.
 Based on Cadastral Data provided with the permission of the Department of Resources.
 While every care is taken to ensure the accuracy of this data, the Brisbane City Council and the copyright owners, in permitting the use of this data, make no representations or warranties about its accuracy, reliability, completeness or suitability for any particular purpose and disclaims all responsibility and all liability (including without limitation, liability in negligence) for all expenses, losses, damages (including indirect or consequential damage) and costs which you might incur as a result of the data being inaccurate or incomplete in any way and for any reason.
 © The State of Queensland (Department of Resources) 2021
 © StreetPro 2022
 © Brisbane City Council 2022

Projection: Map Grid of Australia, Zone 56
 Horizontal Datum: Geocentric Datum of Australia 1994











Approximate Scale @ A3 1:10,000











Long Term Infrastructure Plans
Other Plan Map

Stormwater Network

-  Backflow prevention device
-  Bioretention swale
-  Natural channel
-  Pipe - new
-  Pipe - relief
-  Culvert
-  SQID
-  Land acquisition
-  Natural channel
-  Rehabilitation

Boundaries

-  Suburb boundaries
-  Priority infrastructure area
-  Stormwater service catchments
-  Property boundaries
-  Individual network map boundaries
-  Waterbody

NOTES: This map is notional only and should not be used for interpreting City Plan provisions relating to specific sites. To properly interpret the maps, the planning scheme must be referred to.

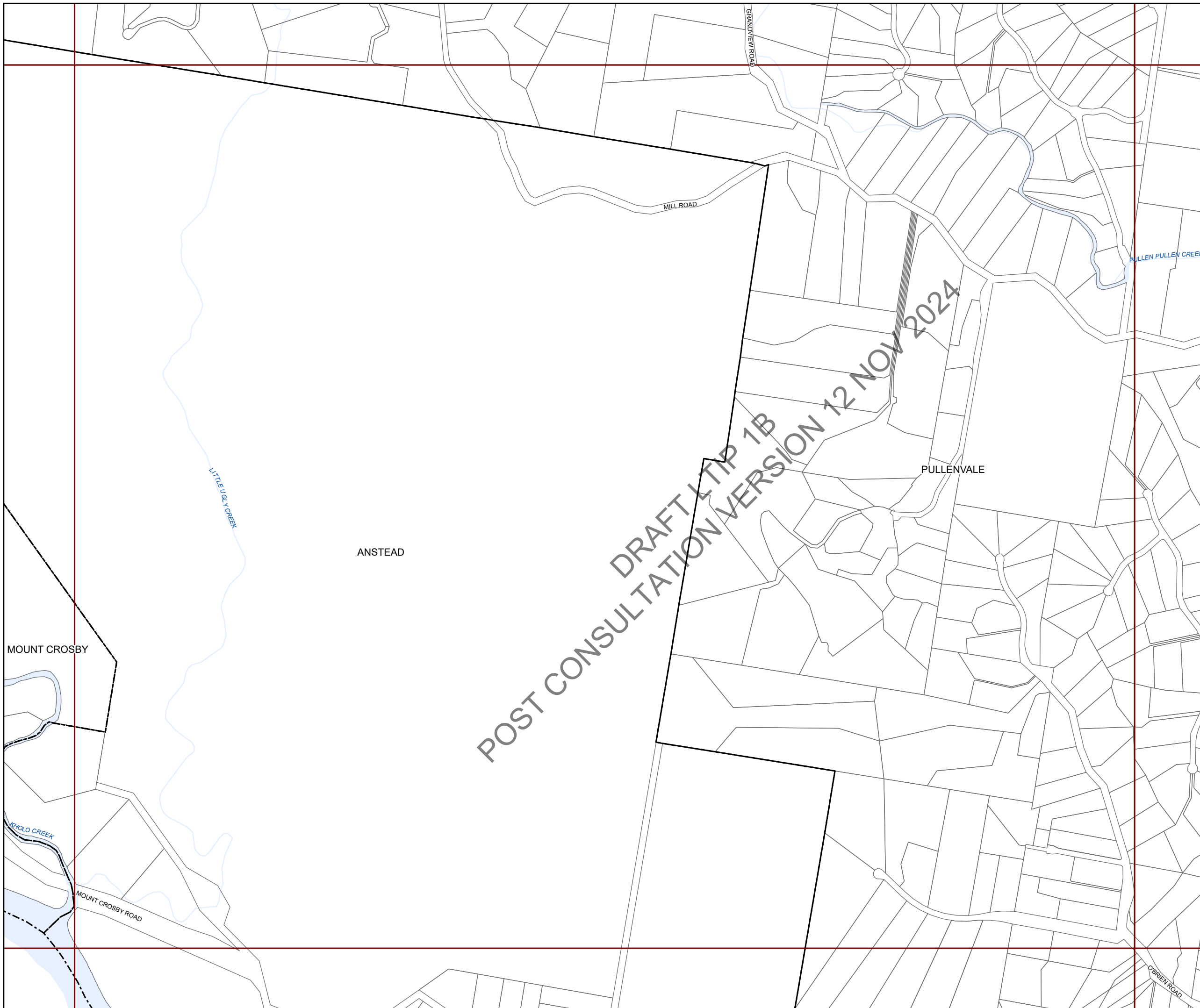
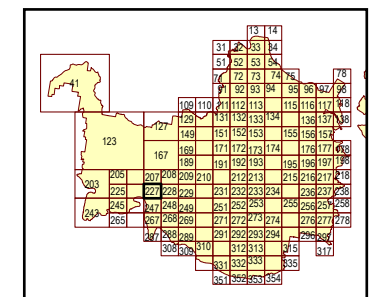
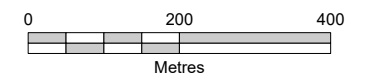
As adopted by Council, effective xx xx xxxx.
Based on Cadastral Data provided with the permission of the Department of Resources.

While every care is taken to ensure the accuracy of this data, the Brisbane City Council and the copyright owners, in permitting the use of this data, make no representations or warranties about its accuracy, reliability, completeness or suitability for any particular purpose and disclaims all responsibility and all liability (including without limitation, liability in negligence) for all expenses, losses, damages (including indirect or consequential damage) and costs which you might incur as a result of the data being inaccurate or incomplete in any way and for any reason.

© The State of Queensland (Department of Resources) 2021
© StreetPro 2022
© Brisbane City Council 2022

Projection: Map Grid of Australia, Zone 56
Horizontal Datum: Geocentric Datum of Australia 1994











Approximate Scale @ A3 1:10,000











Long Term Infrastructure Plans
Other Plan Map

Stormwater Network

-  Backflow prevention device
-  Bioretention swale
-  Natural channel
-  Pipe - new
-  Pipe - relief
-  Culvert
-  SQID
-  Land acquisition
-  Natural channel
-  Rehabilitation

Boundaries

-  Suburb boundaries
-  Priority infrastructure area
-  Stormwater service catchments
-  Property boundaries
-  Individual network map boundaries
-  Waterbody

NOTES: This map is notional only and should not be used for interpreting City Plan provisions relating to specific sites. To properly interpret the maps, the planning scheme must be referred to.

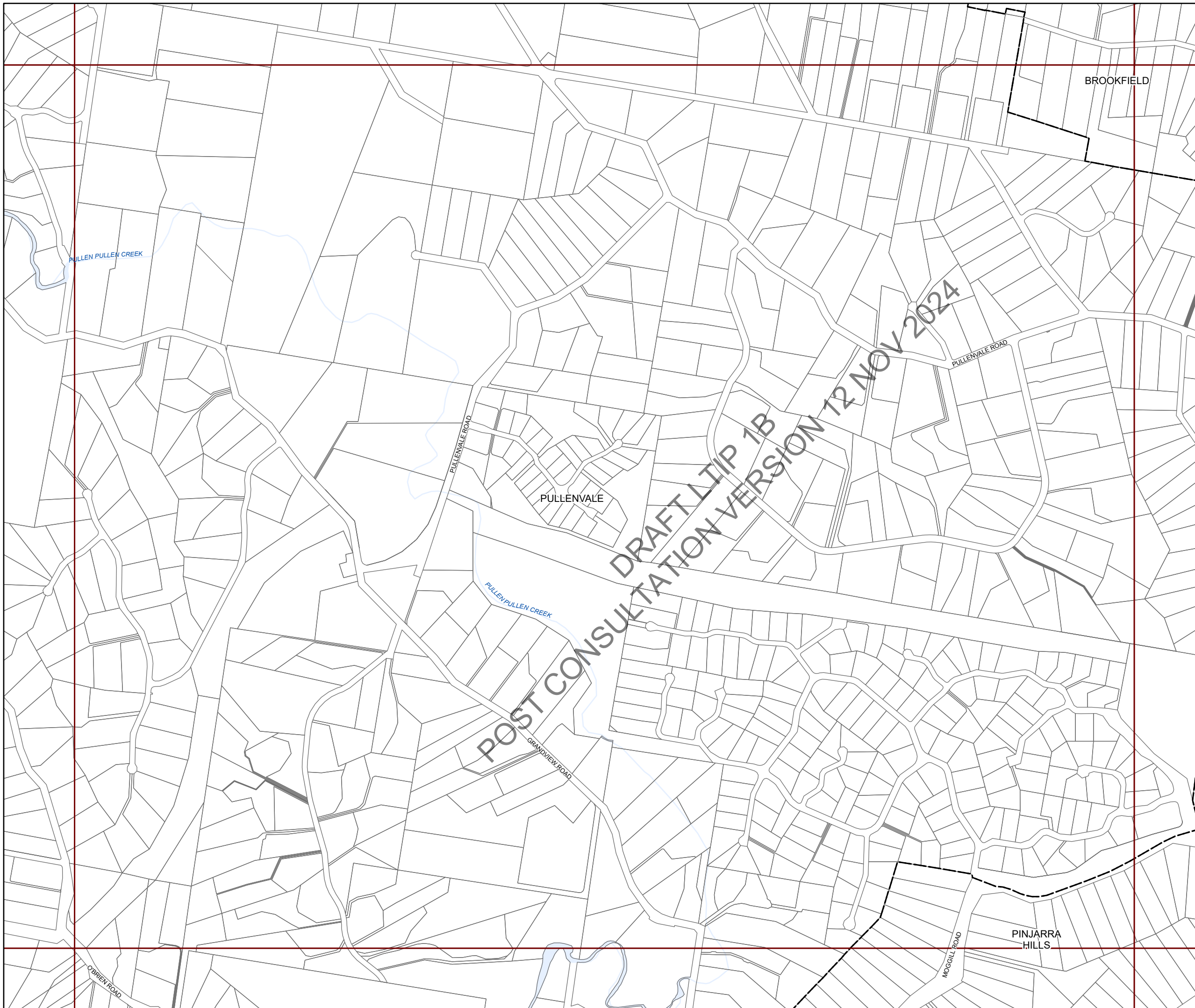
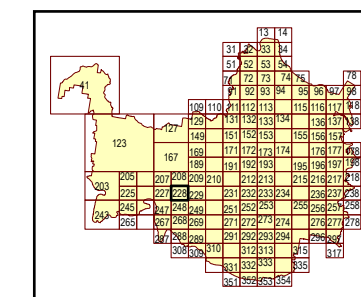
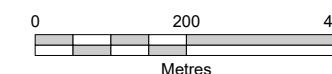
As adopted by Council, effective xx xx xxxx.
Based on Cadastral Data provided with the permission of the Department of Resources.

While every care is taken to ensure the accuracy of this data, the Brisbane City Council and the copyright owners, in permitting the use of this data, make no representations or warranties about its accuracy, reliability, completeness or suitability for any particular purpose and disclaims all responsibility and all liability (including without limitation, liability in negligence) for all expenses, losses, damages (including indirect or consequential damage) and costs which you might incur as a result of the data being inaccurate or incomplete in any way and for any reason.

© The State of Queensland (Department of Resources) 2021
© StreetPro 2022
© Brisbane City Council 2022

Projection: Map Grid of Australia, Zone 56
Horizontal Datum: Geocentric Datum of Australia 1994

Approximate Scale @ A3 1:10,000





Long Term Infrastructure Plans
Other Plan Map

Stormwater Network

- Backflow prevention device
- Bioretention swale
- Natural channel
- Pipe - new
- Pipe - relief
- Culvert
- SQID
- Land acquisition
- Natural channel
- Rehabilitation

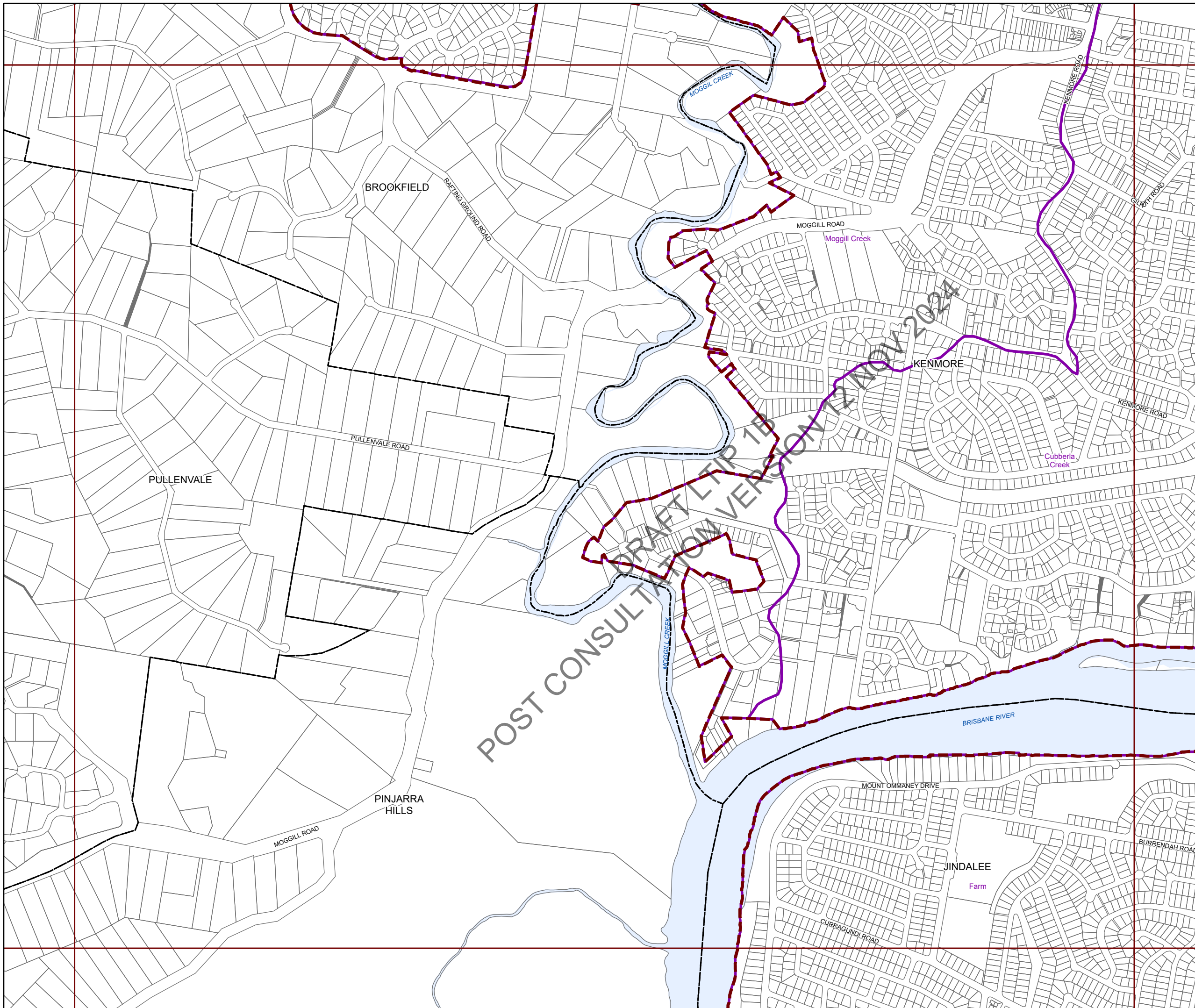
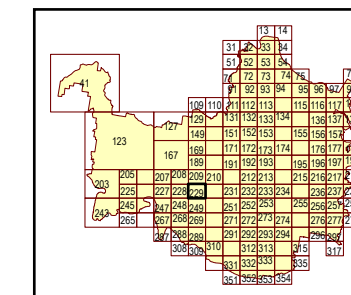
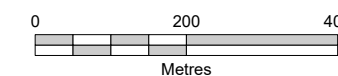
Boundaries

- Suburb boundaries
- Priority infrastructure area
- Stormwater service catchments
- Property boundaries
- Individual network map boundaries
- Waterbody

NOTES: This map is notional only and should not be used for interpreting City Plan provisions relating to specific sites. To properly interpret the maps, the planning scheme must be referred to.
 As adopted by Council, effective xx xx xxxx.
 Based on Cadastral Data provided with the permission of the Department of Resources.
 While every care is taken to ensure the accuracy of this data, the Brisbane City Council and the copyright owners, in permitting the use of this data, make no representations or warranties about its accuracy, reliability, completeness or suitability for any particular purpose and disclaims all responsibility and all liability (including without limitation, liability in negligence) for all expenses, losses, damages (including indirect or consequential damage) and costs which you might incur as a result of the data being inaccurate or incomplete in any way and for any reason.
 © The State of Queensland (Department of Resources) 2021
 © StreetPro 2022
 © Brisbane City Council 2022

Projection: Map Grid of Australia, Zone 56
 Horizontal Datum: Geocentric Datum of Australia 1994

Approximate Scale @ A3 1:10,000





Long Term Infrastructure Plans
Other Plan Map

Stormwater Network

- Backflow prevention device
- Bioretention swale
- Natural channel
- Pipe - new
- Pipe - relief
- Culvert
- SQID
- Land acquisition
- Natural channel
- Rehabilitation

Boundaries

- Suburb boundaries
- Priority infrastructure area
- Stormwater service catchments
- Property boundaries
- Individual network map boundaries
- Waterbody

NOTES: This map is notional only and should not be used for interpreting City Plan provisions relating to specific sites. To properly interpret the maps, the planning scheme must be referred to.

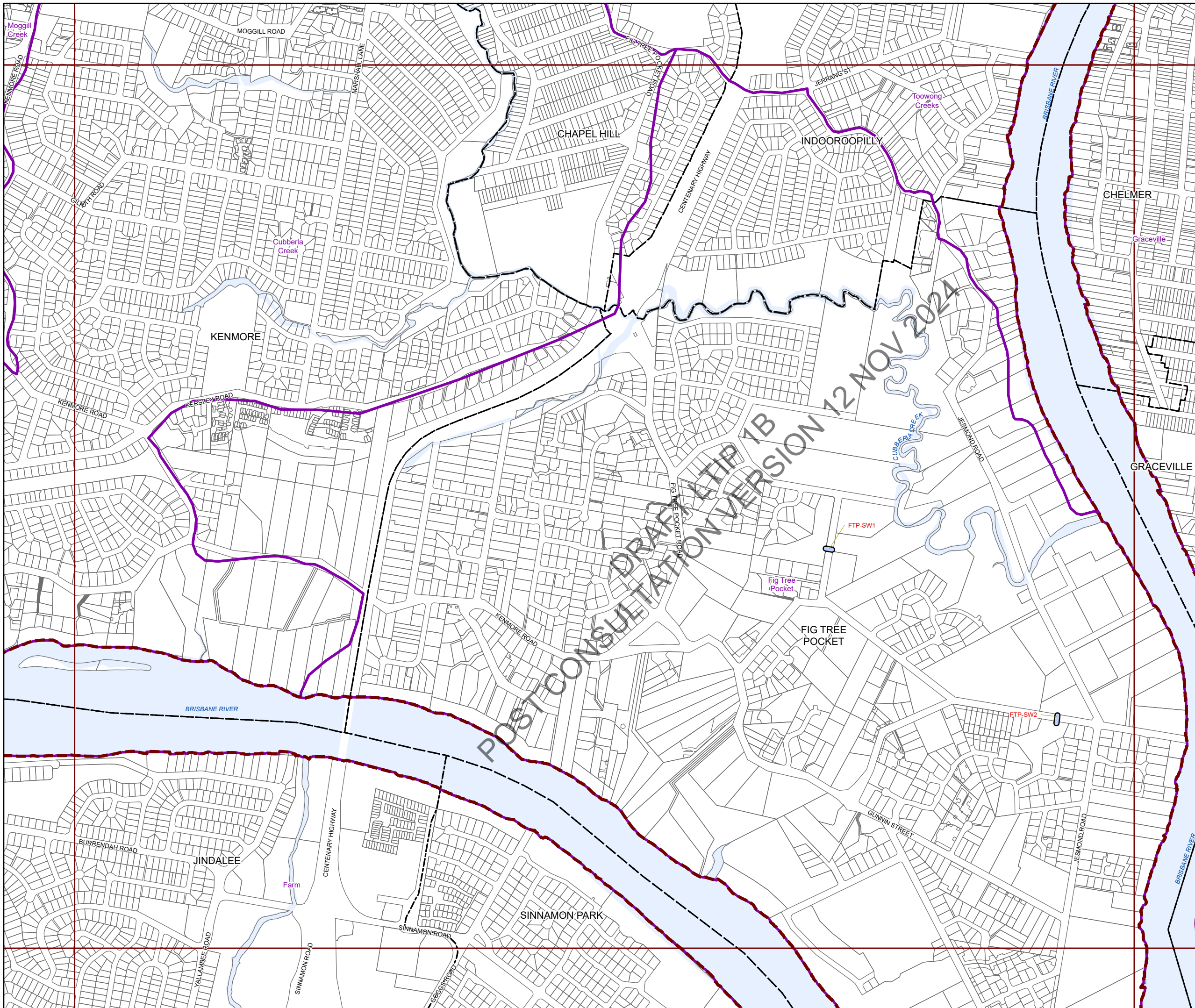
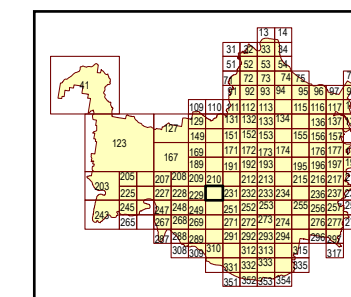
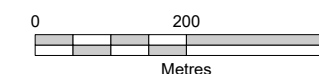
As adopted by Council, effective xx xx xxxx. Based on Cadastral Data provided with the permission of the Department of Resources.

While every care is taken to ensure the accuracy of this data, the Brisbane City Council and the copyright owners, in permitting the use of this data, make no representations or warranties about its accuracy, reliability, completeness or suitability for any particular purpose and disclaims all responsibility and all liability (including without limitation, liability in negligence) for all expenses, losses, damages (including indirect or consequential damage) and costs which you might incur as a result of the data being inaccurate or incomplete in any way and for any reason.

© The State of Queensland (Department of Resources) 2021
© StreetPro 2022
© Brisbane City Council 2022

Projection: Map Grid of Australia, Zone 56
Horizontal Datum: Geocentric Datum of Australia 1994

Approximate Scale @ A3 1:10,000



POST CONSULTATION DRAFT ATP 1B
VERSION 12 NOV 2024



Long Term Infrastructure Plans
Other Plan Map

Stormwater Network

- Backflow prevention device
- Bioretention swale
- Natural channel
- Pipe - new
- Pipe - relief
- Culvert
- SQID
- Land acquisition
- Natural channel
- Rehabilitation

Boundaries

- Suburb boundaries
- Priority infrastructure area
- Stormwater service catchments
- Property boundaries
- Individual network map boundaries
- Waterbody

NOTES: This map is notional only and should not be used for interpreting City Plan provisions relating to specific sites. To properly interpret the maps, the planning scheme must be referred to.

As adopted by Council, effective xx xx xxxx.

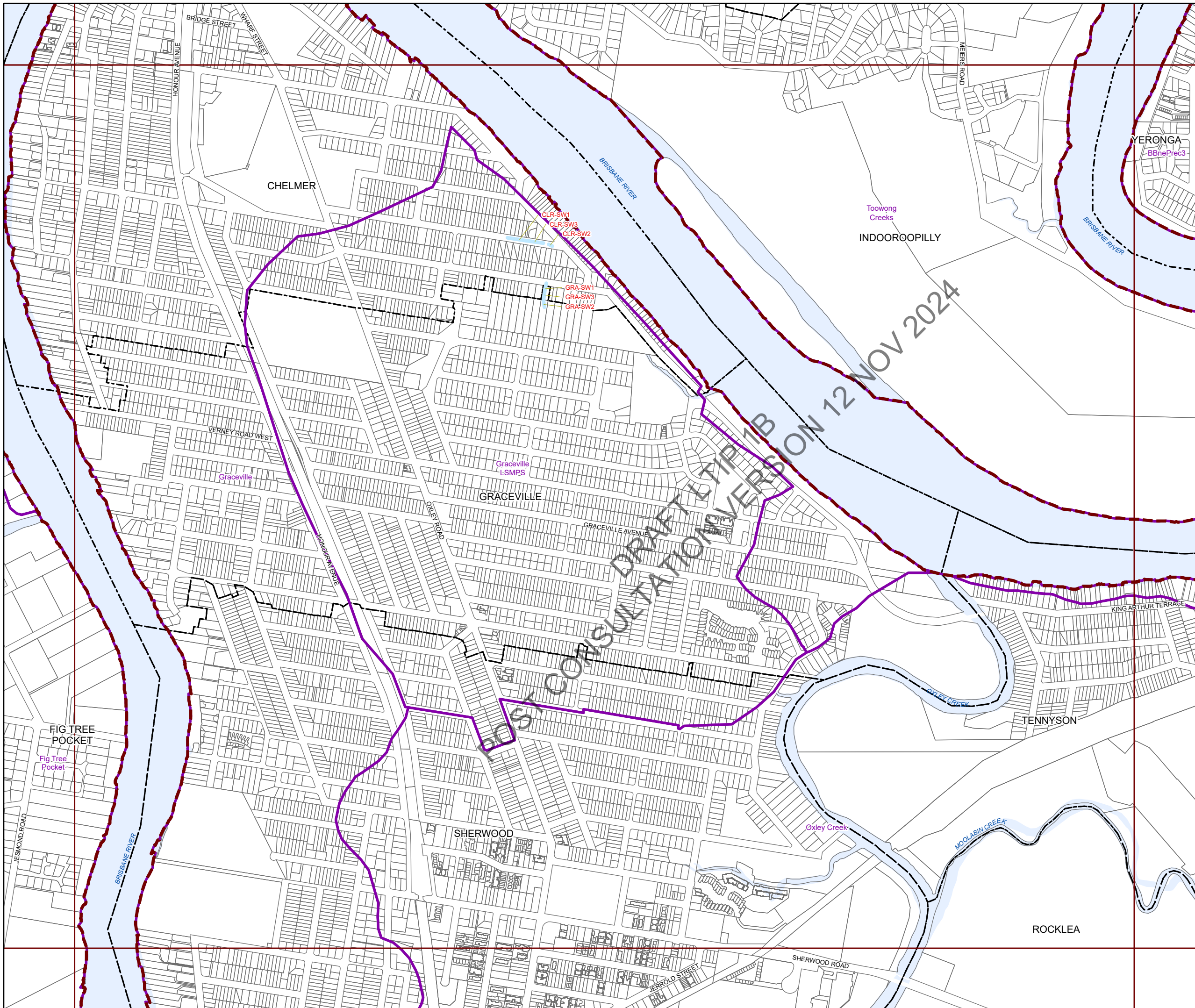
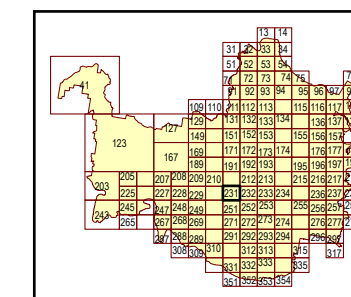
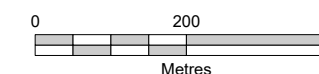
Based on Cadastral Data provided with the permission of the Department of Resources.

While every care is taken to ensure the accuracy of this data, the Brisbane City Council and the copyright owners, in permitting the use of this data, make no representations or warranties about its accuracy, reliability, completeness or suitability for any particular purpose and disclaims all responsibility and all liability (including without limitation, liability in negligence) for all expenses, losses, damages (including indirect or consequential damage) and costs which you might incur as a result of the data being inaccurate or incomplete in any way and for any reason.

© The State of Queensland (Department of Resources) 2021
© StreetPro 2022
© Brisbane City Council 2022

Projection: Map Grid of Australia, Zone 56
Horizontal Datum: Geocentric Datum of Australia 1994

Approximate Scale @ A3 1:10,000





Long Term Infrastructure Plans
Other Plan Map

Stormwater Network

- Backflow prevention device
- Bioretention swale
- Natural channel
- Pipe - new
- Pipe - relief
- Culvert
- SQID
- Land acquisition
- Natural channel
- Rehabilitation

Boundaries

- Suburb boundaries
- Priority infrastructure area
- Stormwater service catchments
- Property boundaries
- Individual network map boundaries
- Waterbody

NOTES: This map is notional only and should not be used for interpreting City Plan provisions relating to specific sites. To properly interpret the maps, the planning scheme must be referred to.

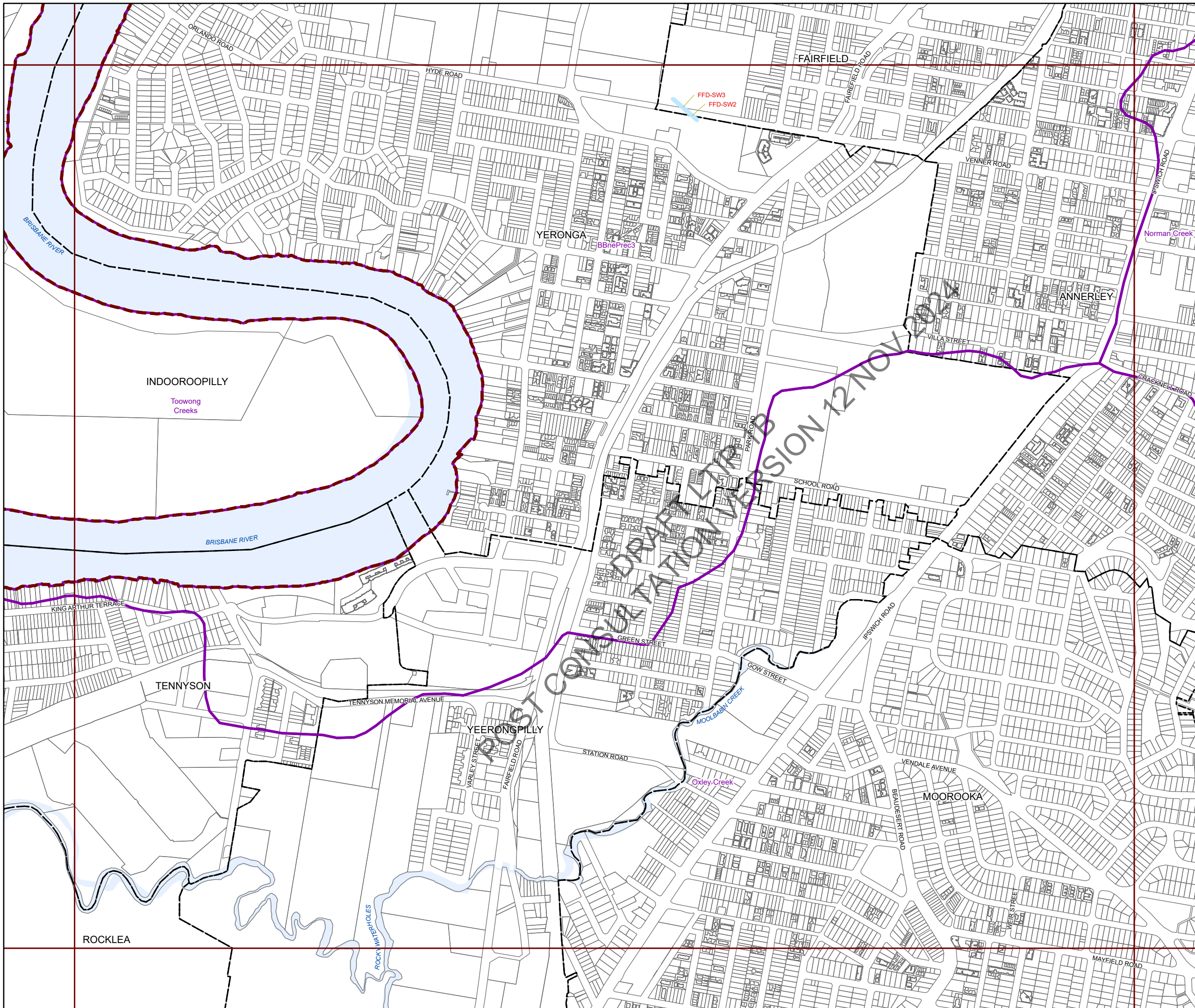
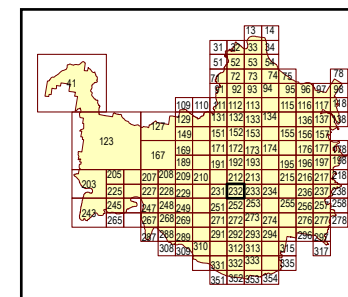
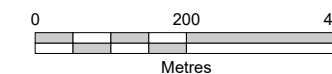
As adopted by Council, effective xx xx xxxx. Based on Cadastral Data provided with the permission of the Department of Resources.

While every care is taken to ensure the accuracy of this data, the Brisbane City Council and the copyright owners, in permitting the use of this data, make no representations or warranties about its accuracy, reliability, completeness or suitability for any particular purpose and disclaims all responsibility and all liability (including without limitation, liability in negligence) for all expenses, losses, damages (including indirect or consequential damage) and costs which you might incur as a result of the data being inaccurate or incomplete in any way and for any reason.

© The State of Queensland (Department of Resources) 2021
© StreetPro 2022
© Brisbane City Council 2022

Projection: Map Grid of Australia, Zone 56
Horizontal Datum: Geocentric Datum of Australia 1994

Approximate Scale @ A3 1:10,000

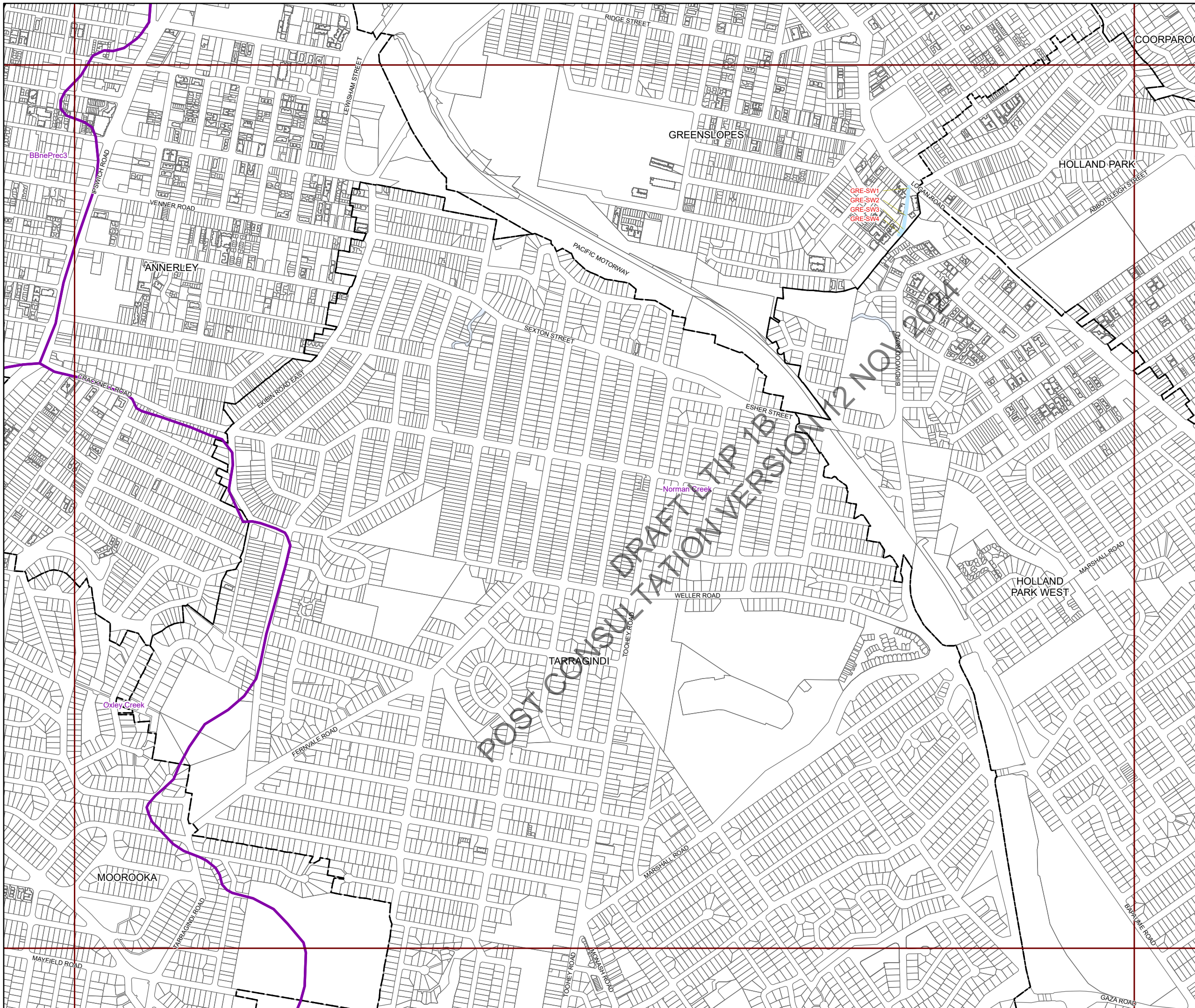




Long Term Infrastructure Plans
Other Plan Map

Stormwater Network

- Backflow prevention device
 - Bioretention swale
 - Natural channel
 - Pipe - new
 - Pipe - relief
 - Culvert
 - SQID
 - Land acquisition
 - Natural channel
 - Rehabilitation
- Boundaries**
- Suburb boundaries
 - Priority infrastructure area
 - Stormwater service catchments
 - Property boundaries
 - Individual network map boundaries
 - Waterbody



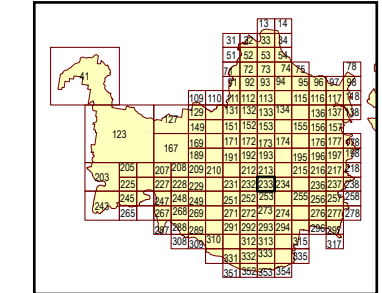
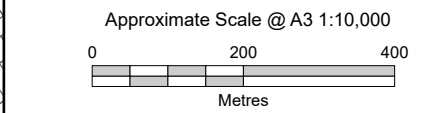
NOTES: This map is notional only and should not be used for interpreting City Plan provisions relating to specific sites. To properly interpret the maps, the planning scheme must be referred to.

As adopted by Council, effective xx xx xxxx.
Based on Cadastral Data provided with the permission of the Department of Resources.

While every care is taken to ensure the accuracy of this data, the Brisbane City Council and the copyright owners, in permitting the use of this data, make no representations or warranties about its accuracy, reliability, completeness or suitability for any particular purpose and disclaims all responsibility and all liability (including without limitation, liability in negligence) for all expenses, losses, damages (including indirect or consequential damage) and costs which you might incur as a result of the data being inaccurate or incomplete in any way and for any reason.

© The State of Queensland (Department of Resources) 2021
© StreetPro 2022
© Brisbane City Council 2022

Projection: Map Grid of Australia, Zone 56
Horizontal Datum: Geocentric Datum of Australia 1994





Long Term Infrastructure Plans
Other Plan Map

Stormwater Network

- Backflow prevention device
- Bioretention swale
- Natural channel
- Pipe - new
- Pipe - relief
- Culvert
- SQID
- Land acquisition
- Natural channel
- Rehabilitation

Boundaries

- Suburb boundaries
- Priority infrastructure area
- Stormwater service catchments
- Property boundaries
- Individual network map boundaries
- Waterbody

NOTES: This map is notional only and should not be used for interpreting City Plan provisions relating to specific sites. To properly interpret the maps, the planning scheme must be referred to.

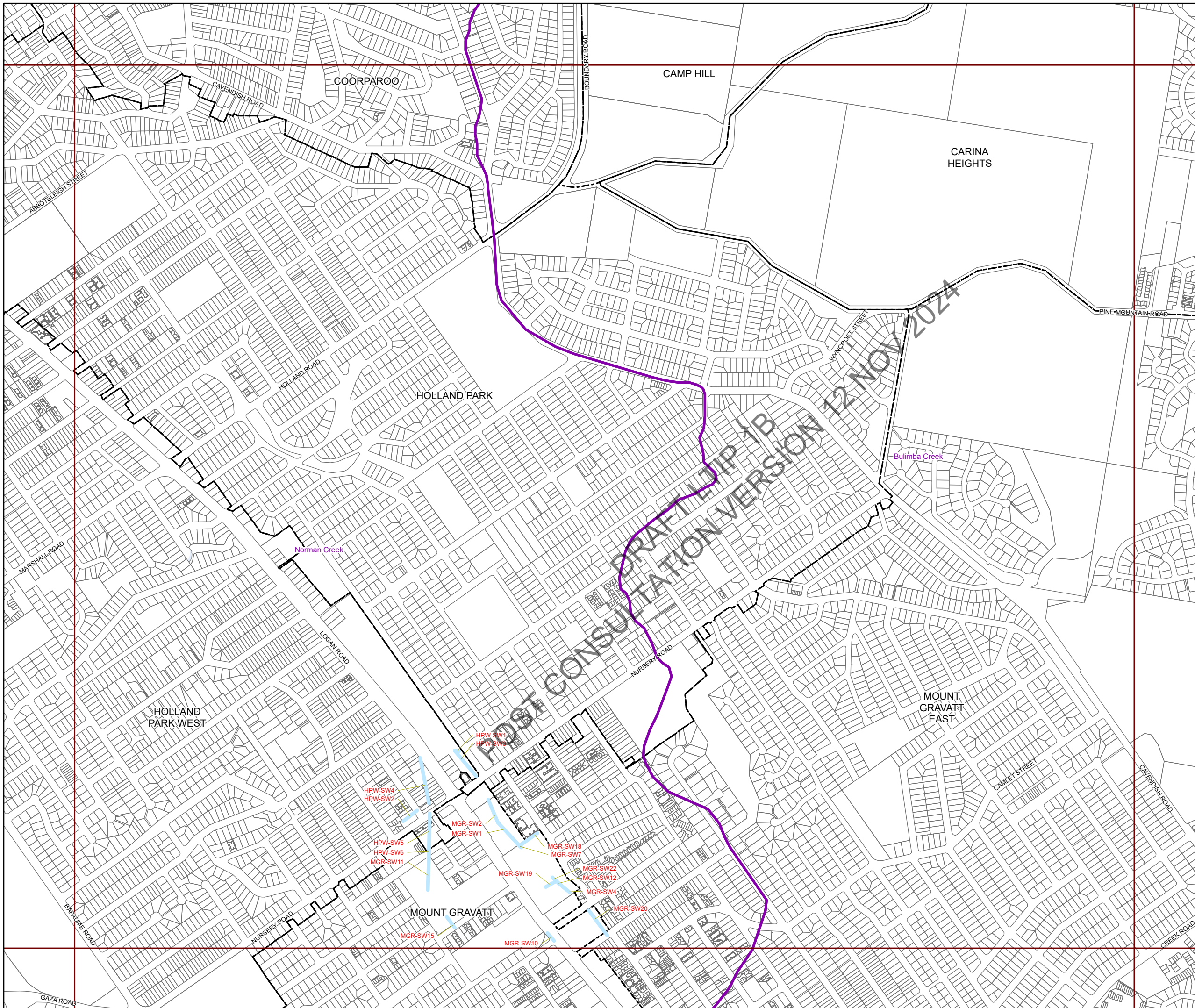
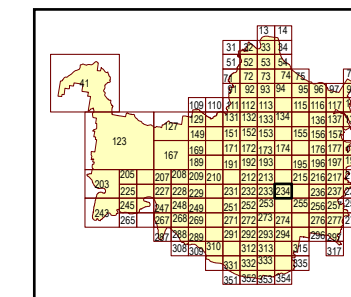
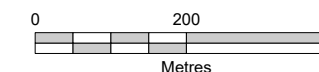
As adopted by Council, effective xx xx xxxx. Based on Cadastral Data provided with the permission of the Department of Resources.

While every care is taken to ensure the accuracy of this data, the Brisbane City Council and the copyright owners, in permitting the use of this data, make no representations or warranties about its accuracy, reliability, completeness or suitability for any particular purpose and disclaims all responsibility and all liability (including without limitation, liability in negligence) for all expenses, losses, damages (including indirect or consequential damage) and costs which you might incur as a result of the data being inaccurate or incomplete in any way and for any reason.

© The State of Queensland (Department of Resources) 2021
© StreetPro 2022
© Brisbane City Council 2022

Projection: Map Grid of Australia, Zone 56
Horizontal Datum: Geocentric Datum of Australia 1994











Approximate Scale @ A3 1:10,000











Long Term Infrastructure Plans
Other Plan Map

Stormwater Network

-  Backflow prevention device
-  Bioretention swale
-  Natural channel
-  Pipe - new
-  Pipe - relief
-  Culvert
-  SQID
-  Land acquisition
-  Natural channel
-  Rehabilitation

Boundaries

-  Suburb boundaries
-  Priority infrastructure area
-  Stormwater service catchments
-  Property boundaries
-  Individual network map boundaries
-  Waterbody

NOTES: This map is notional only and should not be used for interpreting City Plan provisions relating to specific sites. To properly interpret the maps, the planning scheme must be referred to.

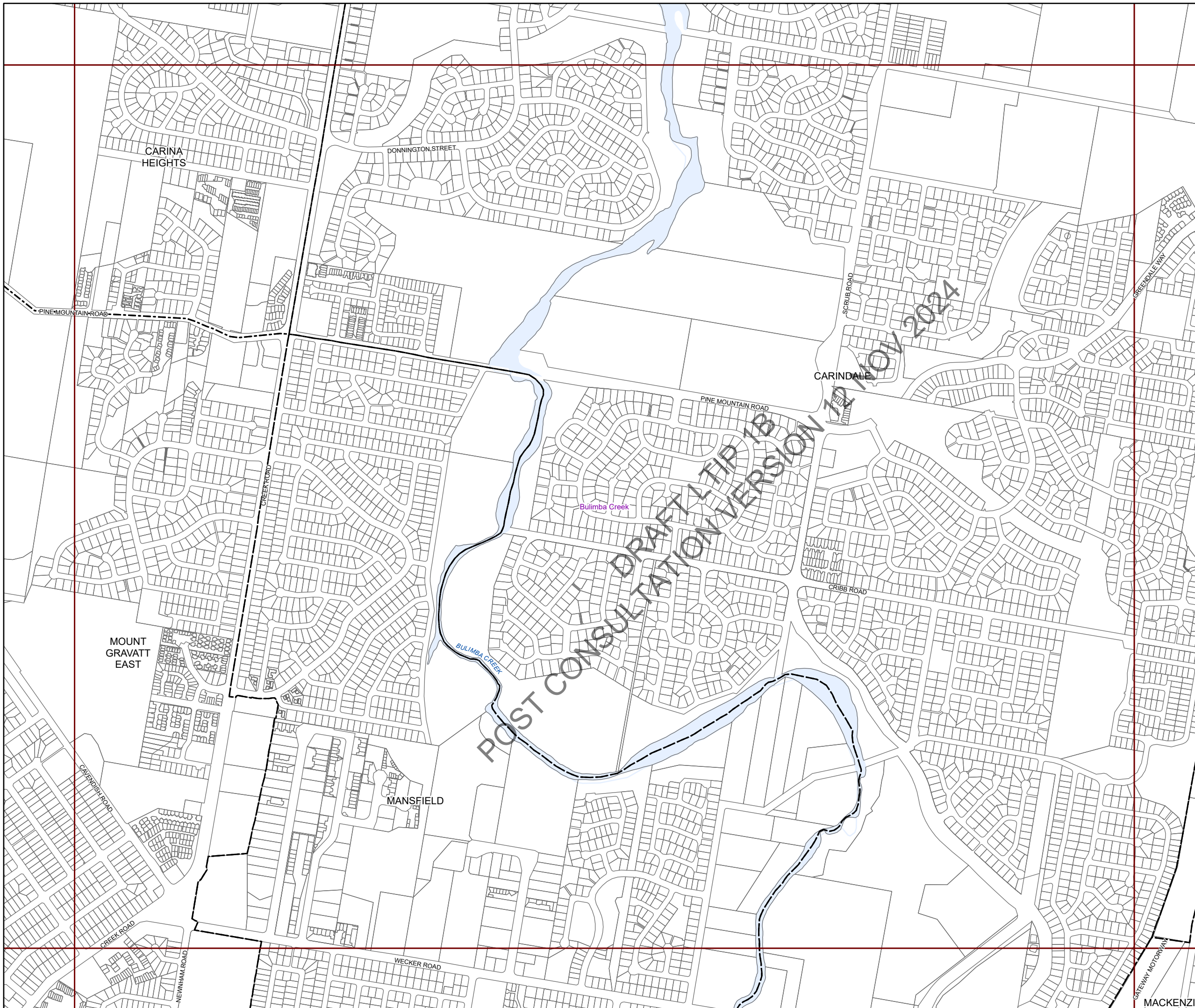
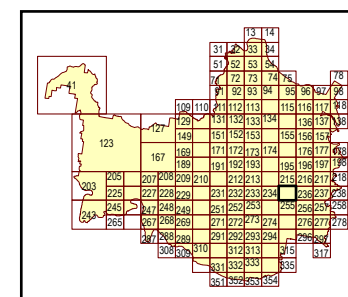
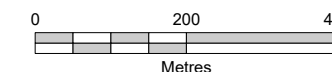
As adopted by Council, effective xx xx xxxx.
Based on Cadastral Data provided with the permission of the Department of Resources.

While every care is taken to ensure the accuracy of this data, the Brisbane City Council and the copyright owners, in permitting the use of this data, make no representations or warranties about its accuracy, reliability, completeness or suitability for any particular purpose and disclaims all responsibility and all liability (including without limitation, liability in negligence) for all expenses, losses, damages (including indirect or consequential damage) and costs which you might incur as a result of the data being inaccurate or incomplete in any way and for any reason.

© The State of Queensland (Department of Resources) 2021
© StreetPro 2022
© Brisbane City Council 2022

Projection: Map Grid of Australia, Zone 56
Horizontal Datum: Geocentric Datum of Australia 1994











Approximate Scale @ A3 1:10,000











Long Term Infrastructure Plans
Other Plan Map

Stormwater Network

-  Backflow prevention device
-  Bioretention swale
-  Natural channel
-  Pipe - new
-  Pipe - relief
-  Culvert
-  SQID
-  Land acquisition
-  Natural channel
-  Rehabilitation

Boundaries

-  Suburb boundaries
-  Priority infrastructure area
-  Stormwater service catchments
-  Property boundaries
-  Individual network map boundaries
-  Waterbody

NOTES: This map is notional only and should not be used for interpreting City Plan provisions relating to specific sites. To properly interpret the maps, the planning scheme must be referred to.

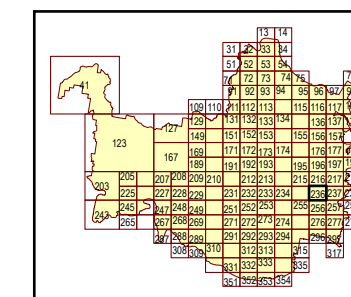
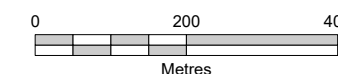
As adopted by Council, effective xx xx xxxx.
Based on Cadastral Data provided with the permission of the Department of Resources.

While every care is taken to ensure the accuracy of this data, the Brisbane City Council and the copyright owners, in permitting the use of this data, make no representations or warranties about its accuracy, reliability, completeness or suitability for any particular purpose and disclaims all responsibility and all liability (including without limitation, liability in negligence) for all expenses, losses, damages (including indirect or consequential damage) and costs which you might incur as a result of the data being inaccurate or incomplete in any way and for any reason.

© The State of Queensland (Department of Resources) 2021
© StreetPro 2022
© Brisbane City Council 2022

Projection: Map Grid of Australia, Zone 56
Horizontal Datum: Geocentric Datum of Australia 1994











Approximate Scale @ A3 1:10,000











Long Term Infrastructure Plans
Other Plan Map

Stormwater Network

-  Backflow prevention device
-  Bioretention swale
-  Natural channel
-  Pipe - new
-  Pipe - relief
-  Culvert
-  SQID
-  Land acquisition
-  Natural channel
-  Rehabilitation

Boundaries

-  Suburb boundaries
-  Priority infrastructure area
-  Stormwater service catchments
-  Property boundaries
-  Individual network map boundaries
-  Waterbody

NOTES: This map is notional only and should not be used for interpreting City Plan provisions relating to specific sites. To properly interpret the maps, the planning scheme must be referred to.

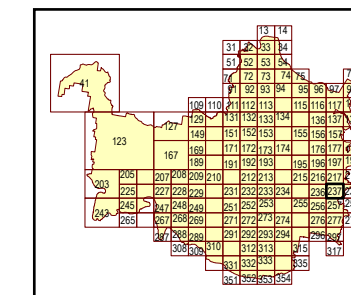
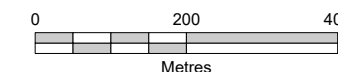
As adopted by Council, effective xx xx xxxx. Based on Cadastral Data provided with the permission of the Department of Resources.

While every care is taken to ensure the accuracy of this data, the Brisbane City Council and the copyright owners, in permitting the use of this data, make no representations or warranties about its accuracy, reliability, completeness or suitability for any particular purpose and disclaims all responsibility and all liability (including without limitation, liability in negligence) for all expenses, losses, damages (including indirect or consequential damage) and costs which you might incur as a result of the data being inaccurate or incomplete in any way and for any reason.

© The State of Queensland (Department of Resources) 2021
© StreetPro 2022
© Brisbane City Council 2022

Projection: Map Grid of Australia, Zone 56
Horizontal Datum: Geocentric Datum of Australia 1994

Approximate Scale @ A3 1:10,000













DRAFT LTIP 1B
POST CONSULTATION VERSION 12 NOV 2024









Long Term Infrastructure Plans
Other Plan Map

Stormwater Network

-  Backflow prevention device
-  Bioretention swale
-  Natural channel
-  Pipe - new
-  Pipe - relief
-  Culvert
-  SQID
-  Land acquisition
-  Natural channel
-  Rehabilitation

Boundaries

-  Suburb boundaries
-  Priority infrastructure area
-  Stormwater service catchments
-  Property boundaries
-  Individual network map boundaries
-  Waterbody

NOTES: This map is notional only and should not be used for interpreting City Plan provisions relating to specific sites. To properly interpret the maps, the planning scheme must be referred to.

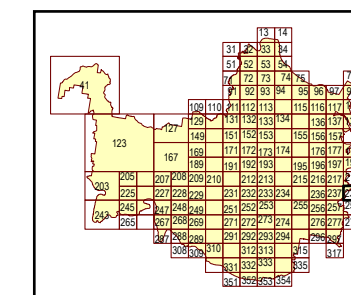
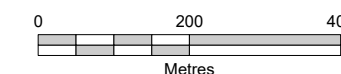
As adopted by Council, effective xx xx xxxx.
Based on Cadastral Data provided with the permission of the Department of Resources.

While every care is taken to ensure the accuracy of this data, the Brisbane City Council and the copyright owners, in permitting the use of this data, make no representations or warranties about its accuracy, reliability, completeness or suitability for any particular purpose and disclaims all responsibility and all liability (including without limitation, liability in negligence) for all expenses, losses, damages (including indirect or consequential damage) and costs which you might incur as a result of the data being inaccurate or incomplete in any way and for any reason.

© The State of Queensland (Department of Resources) 2021
© StreetPro 2022
© Brisbane City Council 2022

Projection: Map Grid of Australia, Zone 56
Horizontal Datum: Geocentric Datum of Australia 1994

Approximate Scale @ A3 1:10,000













DRAFT LTIP 1B
POST CONSULTATION VERSION 12 NOV 2024









Long Term Infrastructure Plans
Other Plan Map

Stormwater Network

-  Backflow prevention device
-  Bioretention swale
-  Natural channel
-  Pipe - new
-  Pipe - relief
-  Culvert
-  SQID
-  Land acquisition
-  Natural channel
-  Rehabilitation

Boundaries

-  Suburb boundaries
-  Priority infrastructure area
-  Stormwater service catchments
-  Property boundaries
-  Individual network map boundaries
-  Waterbody

NOTES: This map is notional only and should not be used for interpreting City Plan provisions relating to specific sites. To properly interpret the maps, the planning scheme must be referred to.

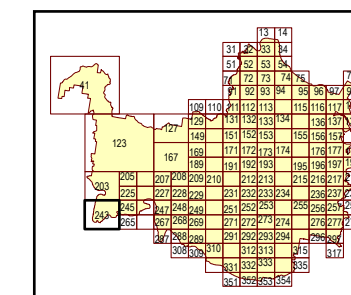
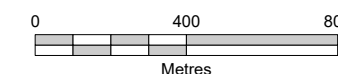
As adopted by Council, effective xx xx xxxx.
Based on Cadastral Data provided with the permission of the Department of Resources.

While every care is taken to ensure the accuracy of this data, the Brisbane City Council and the copyright owners, in permitting the use of this data, make no representations or warranties about its accuracy, reliability, completeness or suitability for any particular purpose and disclaims all responsibility and all liability (including without limitation, liability in negligence) for all expenses, losses, damages (including indirect or consequential damage) and costs which you might incur as a result of the data being inaccurate or incomplete in any way and for any reason.

© The State of Queensland (Department of Resources) 2021
© StreetPro 2022
© Brisbane City Council 2022

Projection: Map Grid of Australia, Zone 56
Horizontal Datum: Geocentric Datum of Australia 1994








Approximate Scale @ A3 1:20,000














Long Term Infrastructure Plans
Other Plan Map

Stormwater Network

-  Backflow prevention device
-  Bioretention swale
-  Natural channel
-  Pipe - new
-  Pipe - relief
-  Culvert
-  SQID

-  Land acquisition
-  Natural channel
-  Rehabilitation

Boundaries

-  Suburb boundaries
-  Priority infrastructure area
-  Stormwater service catchments
-  Property boundaries
-  Individual network map boundaries
-  Waterbody

NOTES: This map is notional only and should not be used for interpreting City Plan provisions relating to specific sites. To properly interpret the maps, the planning scheme must be referred to.

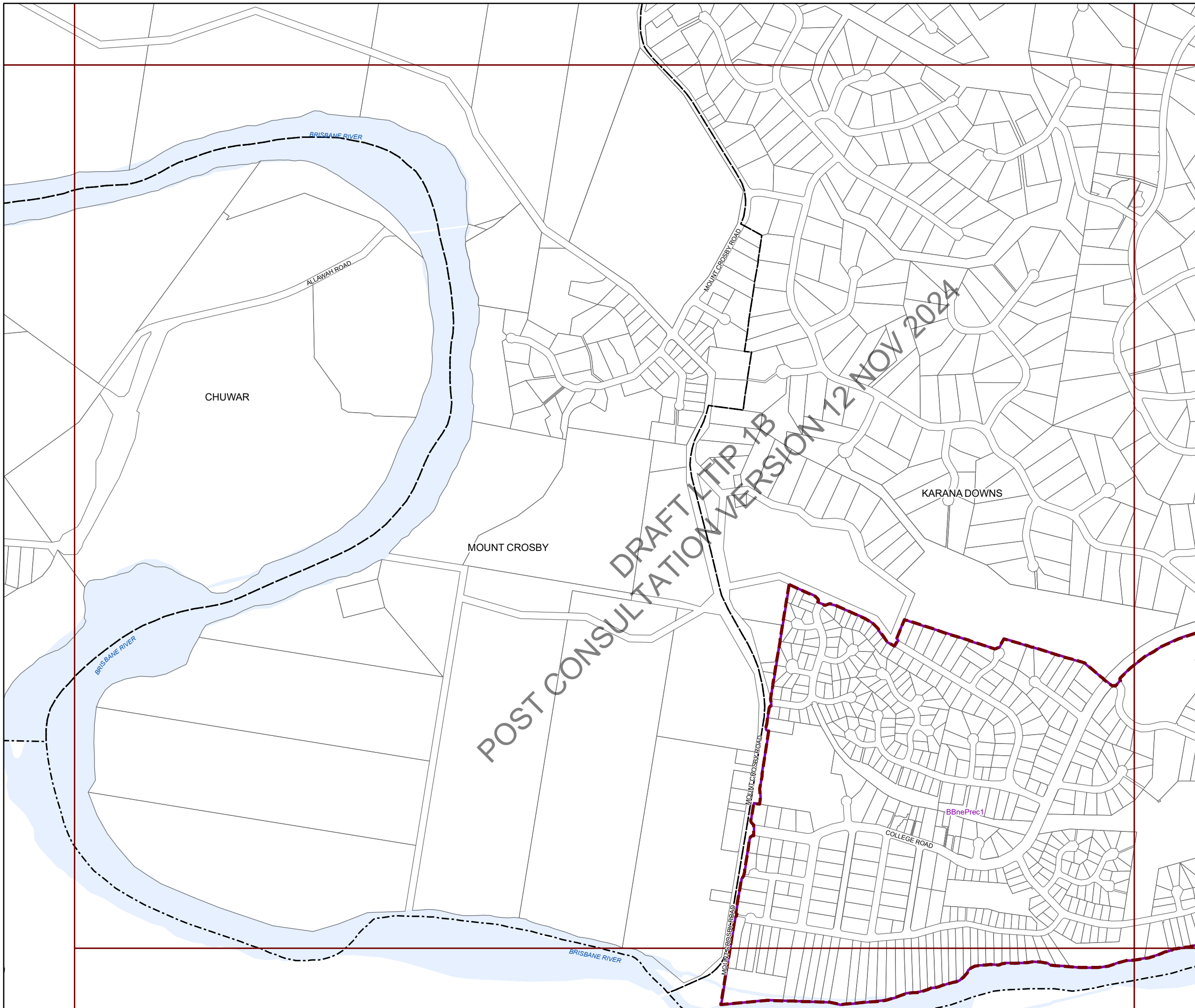
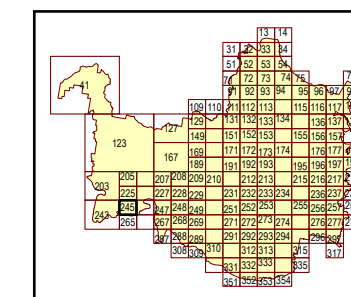
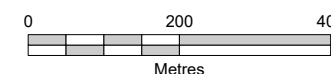
As adopted by Council, effective xx xx xxxx. Based on Cadastral Data provided with the permission of the Department of Resources.

While every care is taken to ensure the accuracy of this data, the Brisbane City Council and the copyright owners, in permitting the use of this data, make no representations or warranties about its accuracy, reliability, completeness or suitability for any particular purpose and disclaims all responsibility and all liability (including without limitation, liability in negligence) for all expenses, losses, damages (including indirect or consequential damage) and costs which you might incur as a result of the data being inaccurate or incomplete in any way and for any reason.

© The State of Queensland (Department of Resources) 2021
© StreetPro 2022
© Brisbane City Council 2022

Projection: Map Grid of Australia, Zone 56
Horizontal Datum: Geocentric Datum of Australia 1994

Approximate Scale @ A3 1:10,000





Long Term Infrastructure Plans
Other Plan Map

Stormwater Network

- Backflow prevention device
- Bioretention swale
- Natural channel
- Pipe - new
- Pipe - relief
- Culvert
- SQID
- Land acquisition
- Natural channel
- Rehabilitation

Boundaries

- Suburb boundaries
- Priority infrastructure area
- Stormwater service catchments
- Property boundaries
- Individual network map boundaries
- Waterbody

NOTES: This map is notional only and should not be used for interpreting City Plan provisions relating to specific sites. To properly interpret the maps, the planning scheme must be referred to.

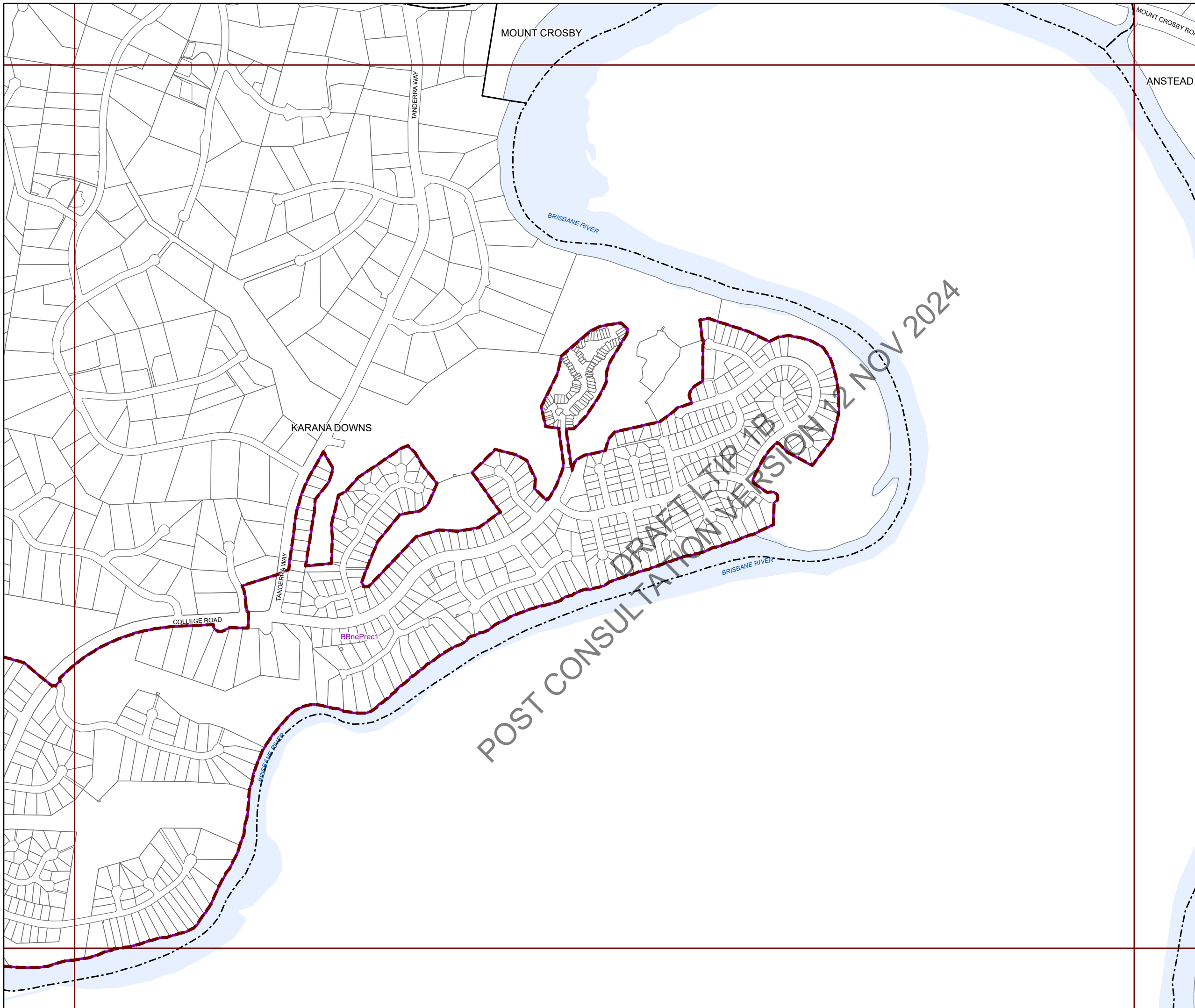
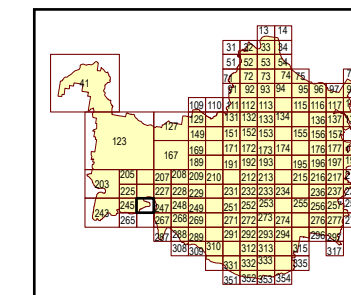
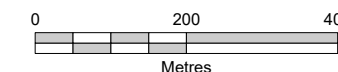
As adopted by Council, effective xx xx xxxx.
Based on Cadastral Data provided with the permission of the Department of Resources.

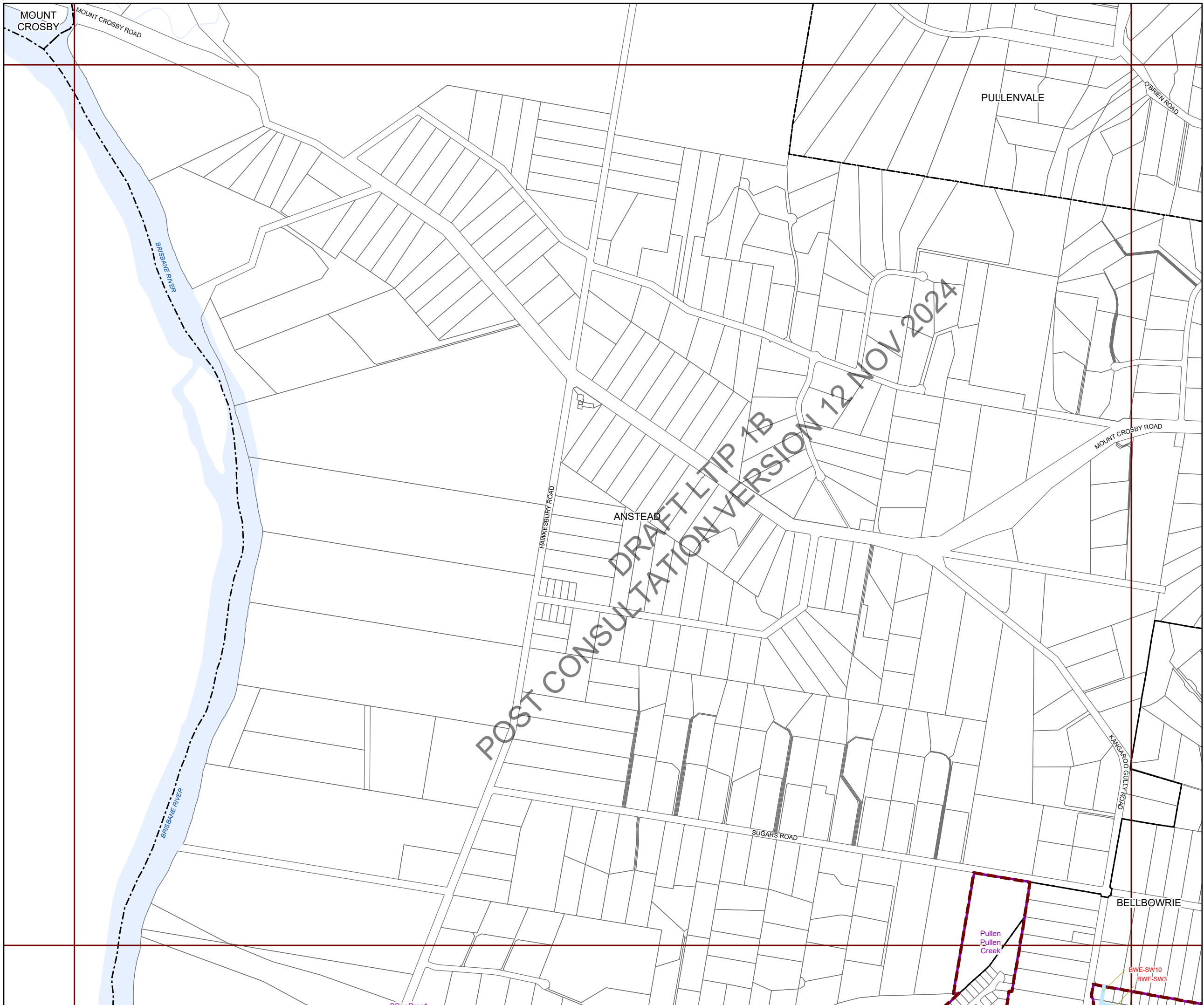
While every care is taken to ensure the accuracy of this data, the Brisbane City Council and the copyright owners, in permitting the use of this data, make no representations or warranties about its accuracy, reliability, completeness or suitability for any particular purpose and disclaims all responsibility and all liability (including without limitation, liability in negligence) for all expenses, losses, damages (including indirect or consequential damage) and costs which you might incur as a result of the data being inaccurate or incomplete in any way and for any reason.

© The State of Queensland (Department of Resources) 2021
© StreetPro 2022
© Brisbane City Council 2022

Projection: Map Grid of Australia, Zone 56
Horizontal Datum: Geocentric Datum of Australia 1994











Approximate Scale @ A3 1:10,000











Long Term Infrastructure Plans
Other Plan Map

Stormwater Network

-  Backflow prevention device
-  Bioretention swale
-  Natural channel
-  Pipe - new
-  Pipe - relief
-  Culvert
-  SQID
-  Land acquisition
-  Natural channel
-  Rehabilitation

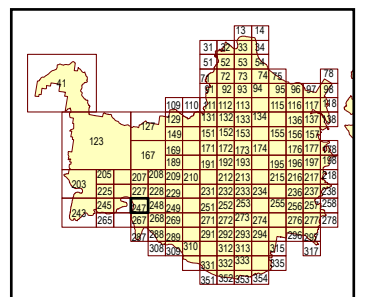
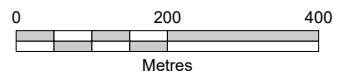
Boundaries

-  Suburb boundaries
-  Priority infrastructure area
-  Stormwater service catchments
-  Property boundaries
-  Individual network map boundaries
-  Waterbody

NOTES: This map is notional only and should not be used for interpreting City Plan provisions relating to specific sites. To properly interpret the maps, the planning scheme must be referred to.
 As adopted by Council, effective xx xx xxxx.
 Based on Cadastral Data provided with the permission of the Department of Resources.
 While every care is taken to ensure the accuracy of this data, the Brisbane City Council and the copyright owners, in permitting the use of this data, make no representations or warranties about its accuracy, reliability, completeness or suitability for any particular purpose and disclaims all responsibility and all liability (including without limitation, liability in negligence) for all expenses, losses, damages (including indirect or consequential damage) and costs which you might incur as a result of the data being inaccurate or incomplete in any way and for any reason.
 © The State of Queensland (Department of Resources) 2021
 © StreetPro 2022
 © Brisbane City Council 2022

Projection: Map Grid of Australia, Zone 56
 Horizontal Datum: Geocentric Datum of Australia 1994

Approximate Scale @ A3 1:10,000





Long Term Infrastructure Plans
Other Plan Map

Stormwater Network

- Backflow prevention device
- Bioretention swale
- Natural channel
- Pipe - new
- Pipe - relief
- Culvert
- SQID
- Land acquisition
- Natural channel
- Rehabilitation

Boundaries

- Suburb boundaries
- Priority infrastructure area
- Stormwater service catchments
- Property boundaries
- Individual network map boundaries
- Waterbody

NOTES: This map is notional only and should not be used for interpreting City Plan provisions relating to specific sites. To properly interpret the maps, the planning scheme must be referred to.

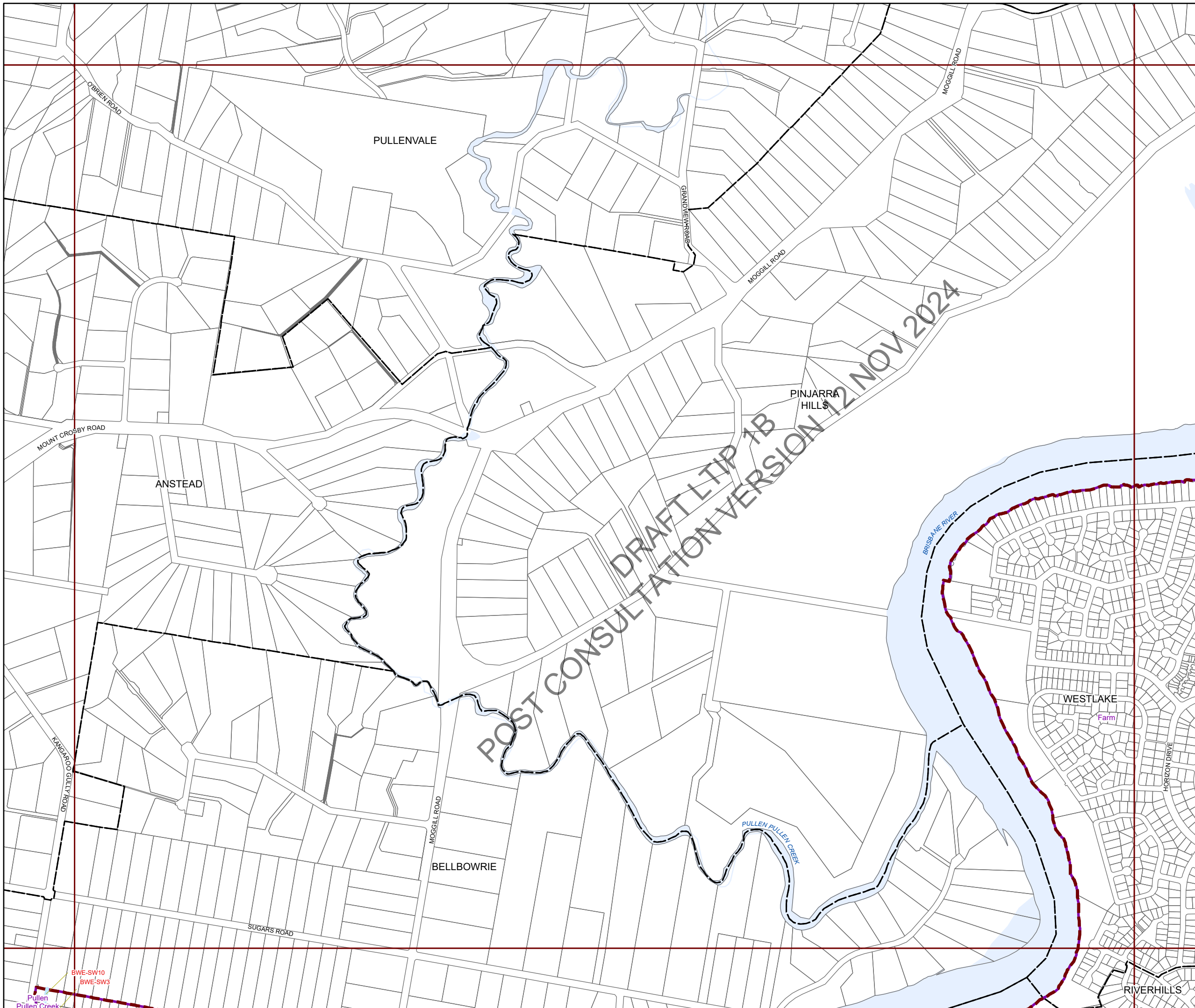
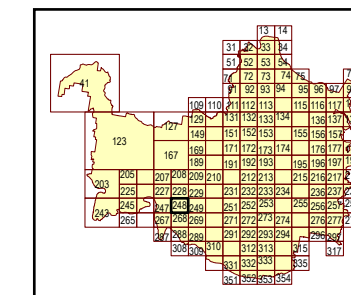
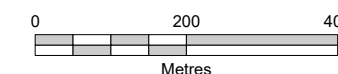
As adopted by Council, effective xx xx xxxx. Based on Cadastral Data provided with the permission of the Department of Resources.

While every care is taken to ensure the accuracy of this data, the Brisbane City Council and the copyright owners, in permitting the use of this data, make no representations or warranties about its accuracy, reliability, completeness or suitability for any particular purpose and disclaims all responsibility and all liability (including without limitation, liability in negligence) for all expenses, losses, damages (including indirect or consequential damage) and costs which you might incur as a result of the data being inaccurate or incomplete in any way and for any reason.

© The State of Queensland (Department of Resources) 2021
© StreetPro 2022
© Brisbane City Council 2022

Projection: Map Grid of Australia, Zone 56
Horizontal Datum: Geocentric Datum of Australia 1994

Approximate Scale @ A3 1:10,000





Long Term Infrastructure Plans
Other Plan Map

Stormwater Network

- Backflow prevention device
- Bioretention swale
- Natural channel
- Pipe - new
- Pipe - relief
- Culvert
- SQID
- Land acquisition
- Natural channel
- Rehabilitation

Boundaries

- Suburb boundaries
- Priority infrastructure area
- Stormwater service catchments
- Property boundaries
- Individual network map boundaries
- Waterbody

NOTES: This map is notional only and should not be used for interpreting City Plan provisions relating to specific sites. To properly interpret the maps, the planning scheme must be referred to.

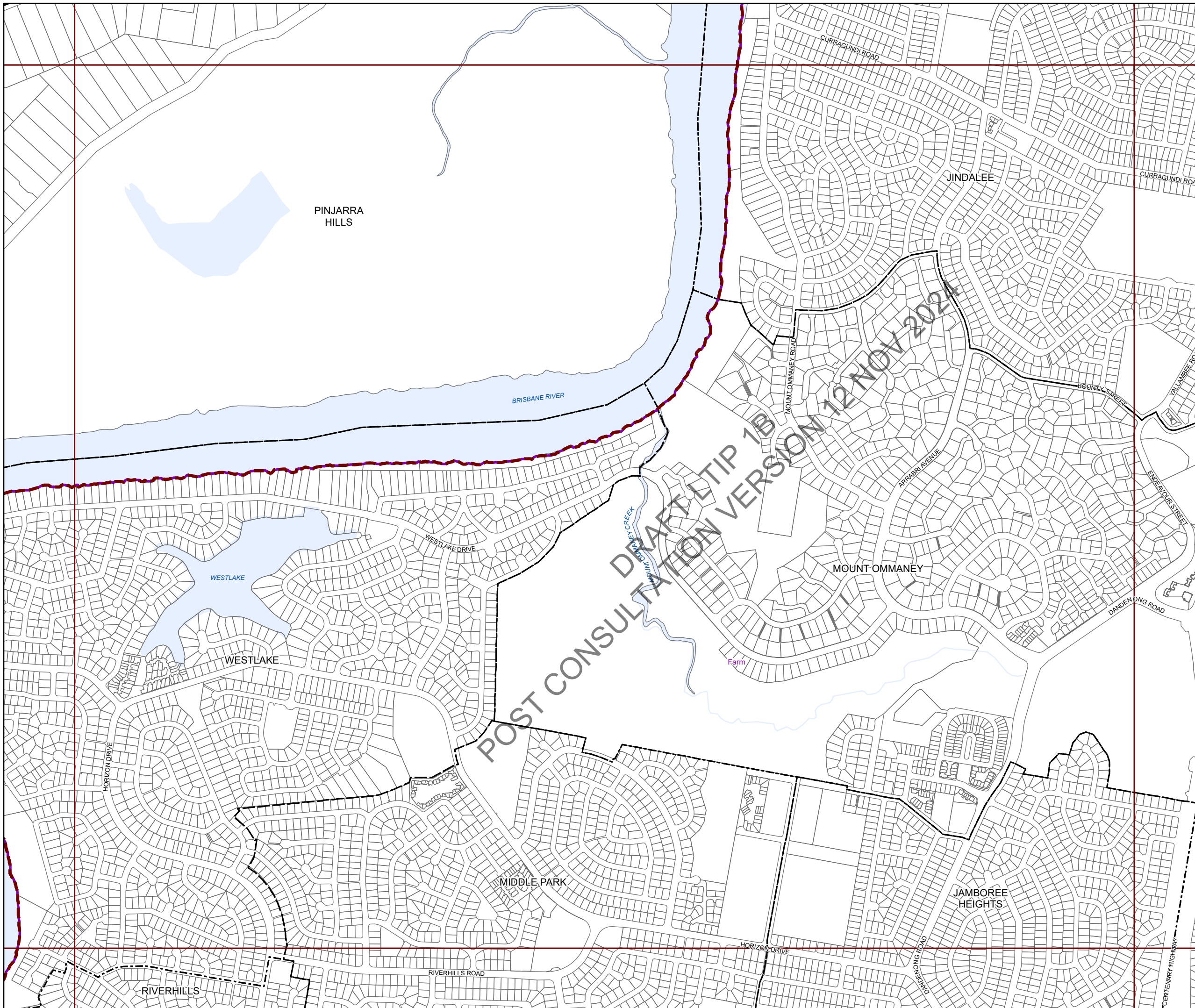
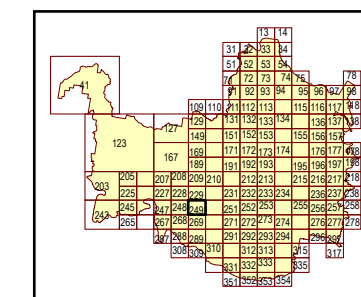
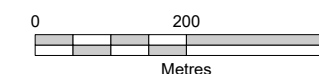
As adopted by Council, effective xx xx xxxx. Based on Cadastral Data provided with the permission of the Department of Resources.

While every care is taken to ensure the accuracy of this data, the Brisbane City Council and the copyright owners, in permitting the use of this data, make no representations or warranties about its accuracy, reliability, completeness or suitability for any particular purpose and disclaims all responsibility and all liability (including without limitation, liability in negligence) for all expenses, losses, damages (including indirect or consequential damage) and costs which you might incur as a result of the data being inaccurate or incomplete in any way and for any reason.

© The State of Queensland (Department of Resources) 2021
© StreetPro 2022
© Brisbane City Council 2022

Projection: Map Grid of Australia, Zone 56
Horizontal Datum: Geocentric Datum of Australia 1994

Approximate Scale @ A3 1:10,000













POST CONSULTATION VERSION 12 NOV 2021
DRAFT LTIP 1B









Long Term Infrastructure Plans
Other Plan Map

Stormwater Network

-  Backflow prevention device
-  Bioretention swale
-  Natural channel
-  Pipe - new
-  Pipe - relief
-  Culvert
-  SQID

-  Land acquisition
-  Natural channel
-  Rehabilitation

Boundaries

-  Suburb boundaries
-  Priority infrastructure area
-  Stormwater service catchments
-  Property boundaries
-  Individual network map boundaries
-  Waterbody

NOTES: This map is notional only and should not be used for interpreting City Plan provisions relating to specific sites. To properly interpret the maps, the planning scheme must be referred to.

As adopted by Council, effective xx xx xxxx.

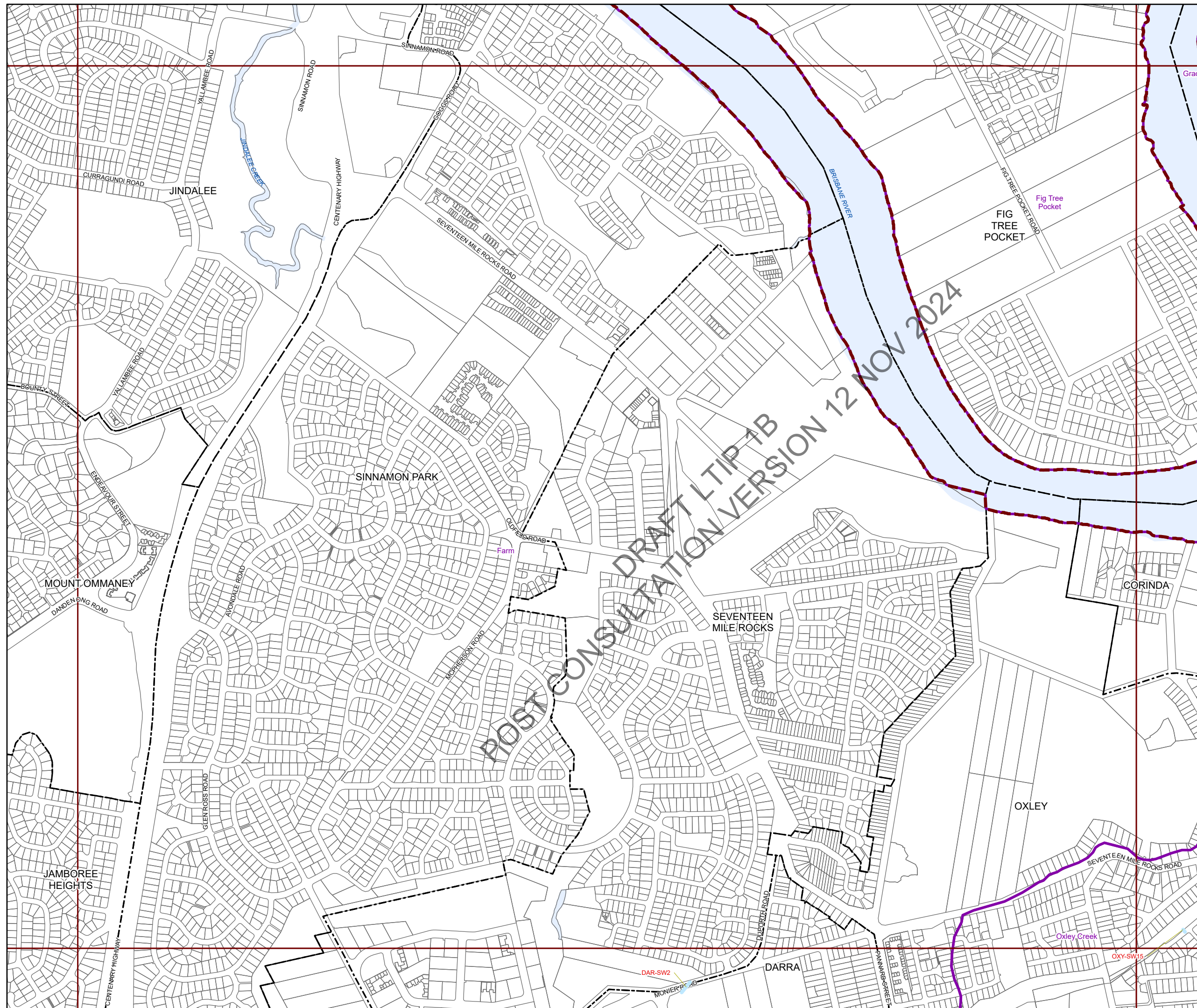
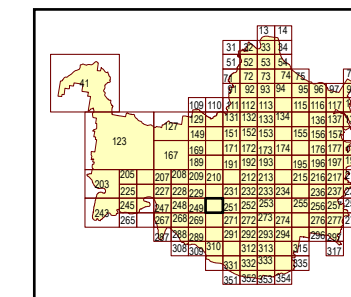
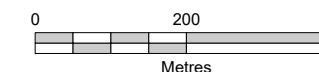
Based on Cadastral Data provided with the permission of the Department of Resources.

While every care is taken to ensure the accuracy of this data, the Brisbane City Council and the copyright owners, in permitting the use of this data, make no representations or warranties about its accuracy, reliability, completeness or suitability for any particular purpose and disclaims all responsibility and all liability (including without limitation, liability in negligence) for all expenses, losses, damages (including indirect or consequential damage) and costs which you might incur as a result of the data being inaccurate or incomplete in any way and for any reason.

© The State of Queensland (Department of Resources) 2021
© StreetPro 2022
© Brisbane City Council 2022

Projection: Map Grid of Australia, Zone 56
Horizontal Datum: Geocentric Datum of Australia 1994











Approximate Scale @ A3 1:10,000











Long Term Infrastructure Plans
Other Plan Map

Stormwater Network

-  Backflow prevention device
-  Bioretention swale
-  Natural channel
-  Pipe - new
-  Pipe - relief
-  Culvert
-  SQID
-  Land acquisition
-  Natural channel
-  Rehabilitation

Boundaries

-  Suburb boundaries
-  Priority infrastructure area
-  Stormwater service catchments
-  Property boundaries
-  Individual network map boundaries
-  Waterbody

NOTES: This map is notional only and should not be used for interpreting City Plan provisions relating to specific sites. To properly interpret the maps, the planning scheme must be referred to.

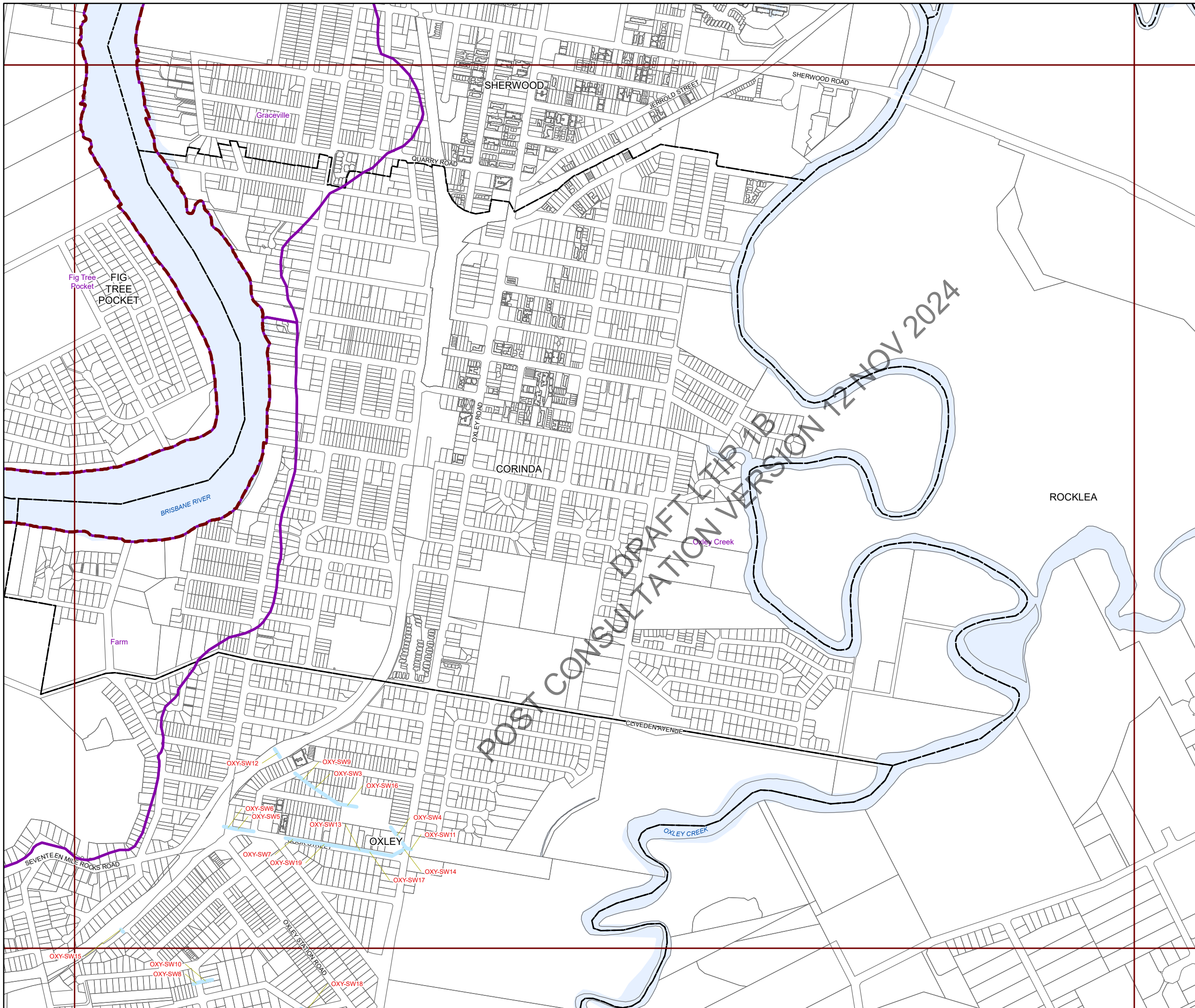
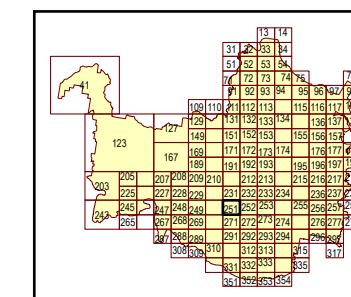
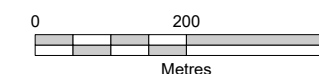
As adopted by Council, effective xx xx xxxx. Based on Cadastral Data provided with the permission of the Department of Resources.

While every care is taken to ensure the accuracy of this data, the Brisbane City Council and the copyright owners, in permitting the use of this data, make no representations or warranties about its accuracy, reliability, completeness or suitability for any particular purpose and disclaims all responsibility and all liability (including without limitation, liability in negligence) for all expenses, losses, damages (including indirect or consequential damage) and costs which you might incur as a result of the data being inaccurate or incomplete in any way and for any reason.

© The State of Queensland (Department of Resources) 2021
© StreetPro 2022
© Brisbane City Council 2022

Projection: Map Grid of Australia, Zone 56
Horizontal Datum: Geocentric Datum of Australia 1994











Approximate Scale @ A3 1:10,000











Long Term Infrastructure Plans
Other Plan Map

Stormwater Network

-  Backflow prevention device
-  Bioretention swale
-  Natural channel
-  Pipe - new
-  Pipe - relief
-  Culvert
-  SQID
-  Land acquisition
-  Natural channel
-  Rehabilitation

Boundaries

-  Suburb boundaries
-  Priority infrastructure area
-  Stormwater service catchments
-  Property boundaries
-  Individual network map boundaries
-  Waterbody

NOTES: This map is notional only and should not be used for interpreting City Plan provisions relating to specific sites. To properly interpret the maps, the planning scheme must be referred to.

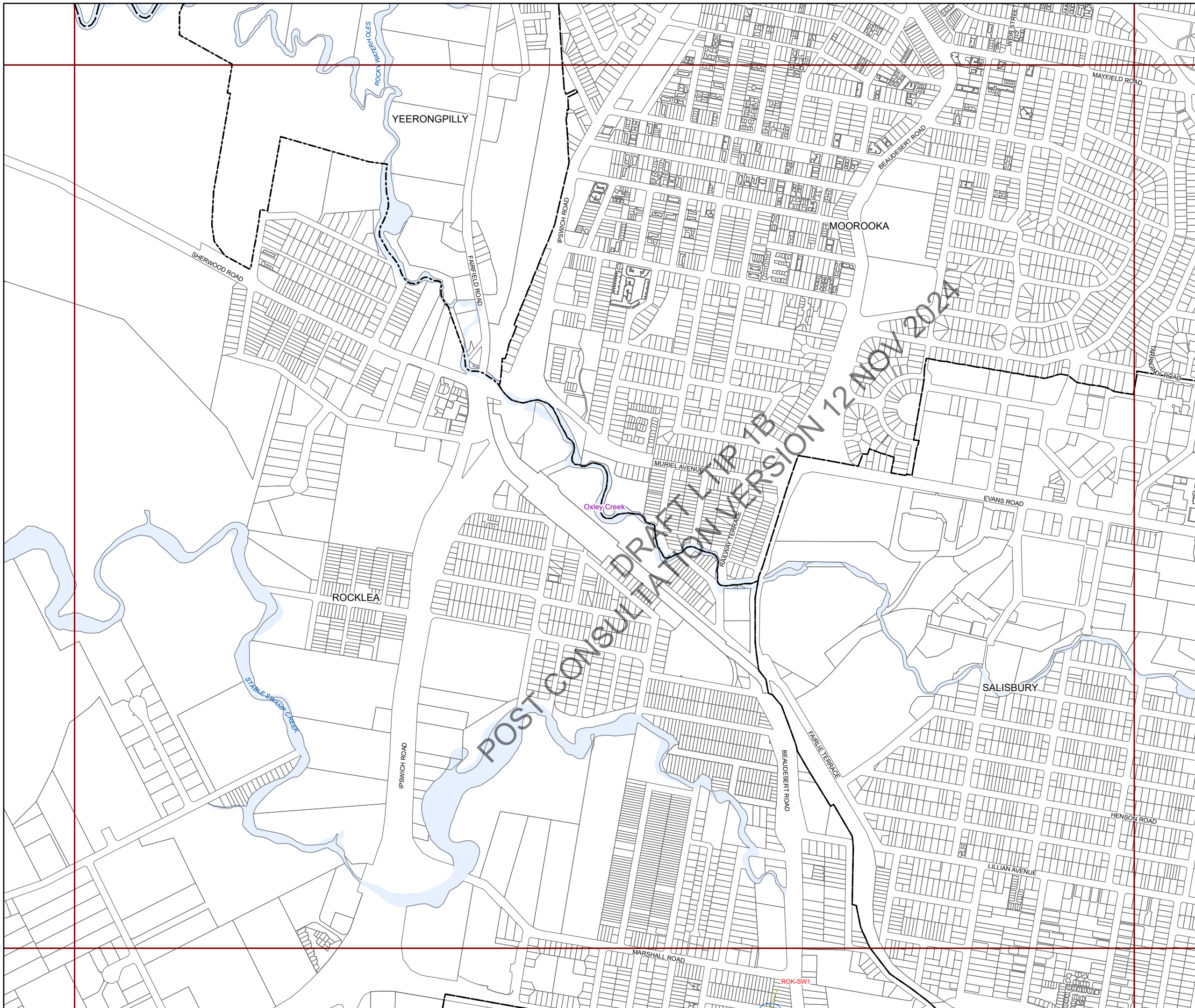
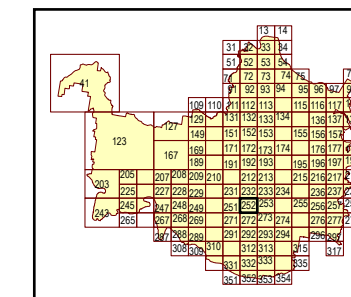
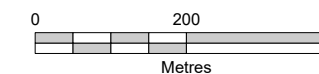
As adopted by Council, effective xx xx xxxx. Based on Cadastral Data provided with the permission of the Department of Resources.

While every care is taken to ensure the accuracy of this data, the Brisbane City Council and the copyright owners, in permitting the use of this data, make no representations or warranties about its accuracy, reliability, completeness or suitability for any particular purpose and disclaims all responsibility and all liability (including without limitation, liability in negligence) for all expenses, losses, damages (including indirect or consequential damage) and costs which you might incur as a result of the data being inaccurate or incomplete in any way and for any reason.

© The State of Queensland (Department of Resources) 2021
© StreetPro 2022
© Brisbane City Council 2022

Projection: Map Grid of Australia, Zone 56
Horizontal Datum: Geocentric Datum of Australia 1994











Approximate Scale @ A3 1:10,000











Long Term Infrastructure Plans
Other Plan Map

Stormwater Network

-  Backflow prevention device
-  Bioretention swale
-  Natural channel
-  Pipe - new
-  Pipe - relief
-  Culvert
-  SQID
-  Land acquisition
-  Natural channel
-  Rehabilitation

Boundaries

-  Suburb boundaries
-  Priority infrastructure area
-  Stormwater service catchments
-  Property boundaries
-  Individual network map boundaries
-  Waterbody

NOTES: This map is notional only and should not be used for interpreting City Plan provisions relating to specific sites. To properly interpret the maps, the planning scheme must be referred to.

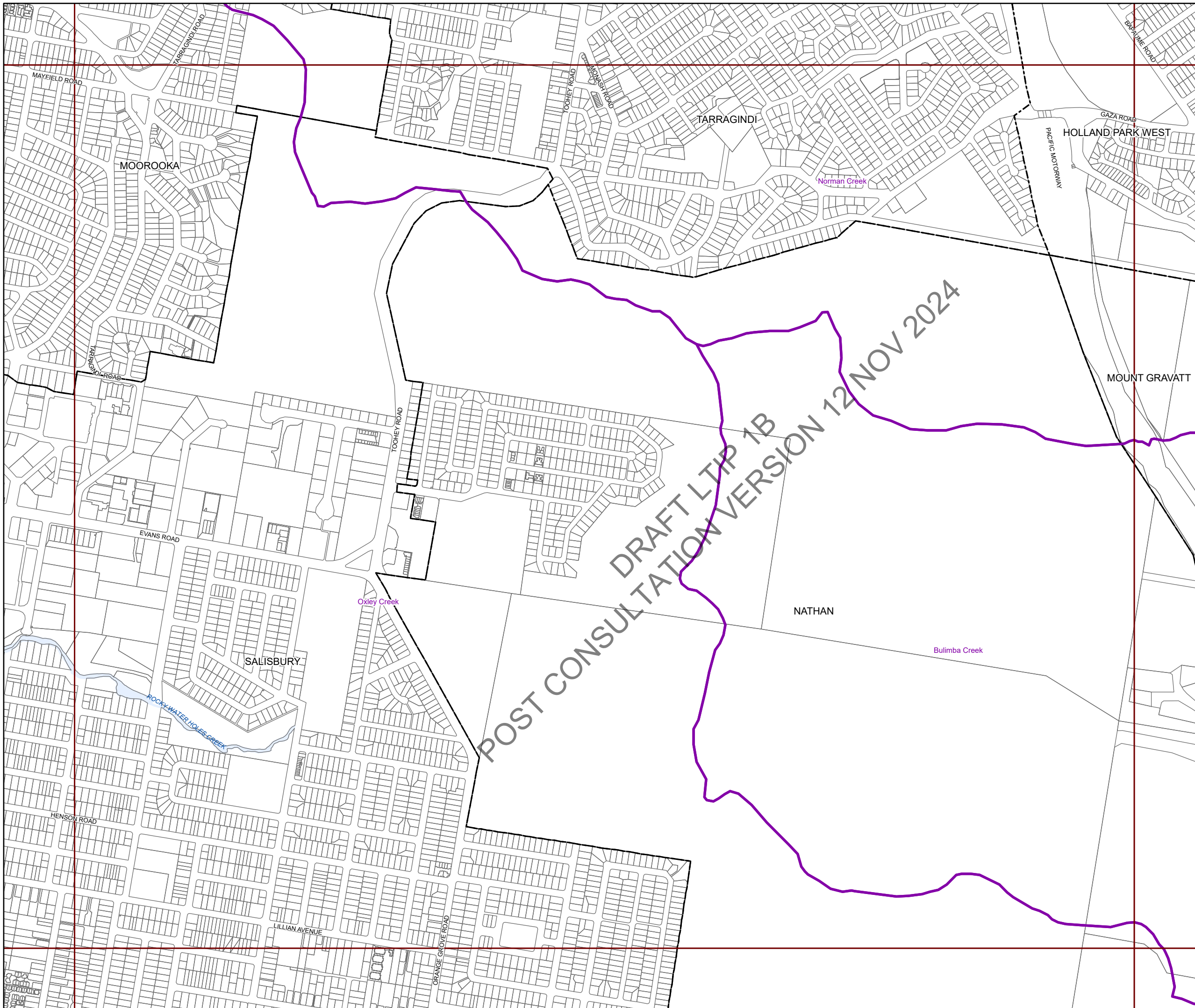
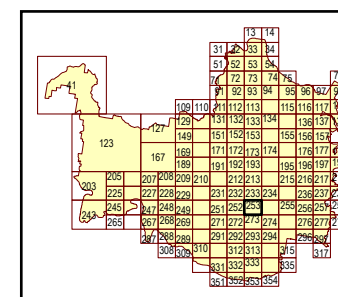
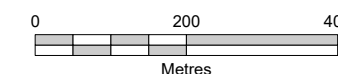
As adopted by Council, effective xx xx xxxx.
Based on Cadastral Data provided with the permission of the Department of Resources.

While every care is taken to ensure the accuracy of this data, the Brisbane City Council and the copyright owners, in permitting the use of this data, make no representations or warranties about its accuracy, reliability, completeness or suitability for any particular purpose and disclaims all responsibility and all liability (including without limitation, liability in negligence) for all expenses, losses, damages (including indirect or consequential damage) and costs which you might incur as a result of the data being inaccurate or incomplete in any way and for any reason.

© The State of Queensland (Department of Resources) 2021
© StreetPro 2022
© Brisbane City Council 2022

Projection: Map Grid of Australia, Zone 56
Horizontal Datum: Geocentric Datum of Australia 1994

Approximate Scale @ A3 1:10,000





Long Term Infrastructure Plans
Other Plan Map

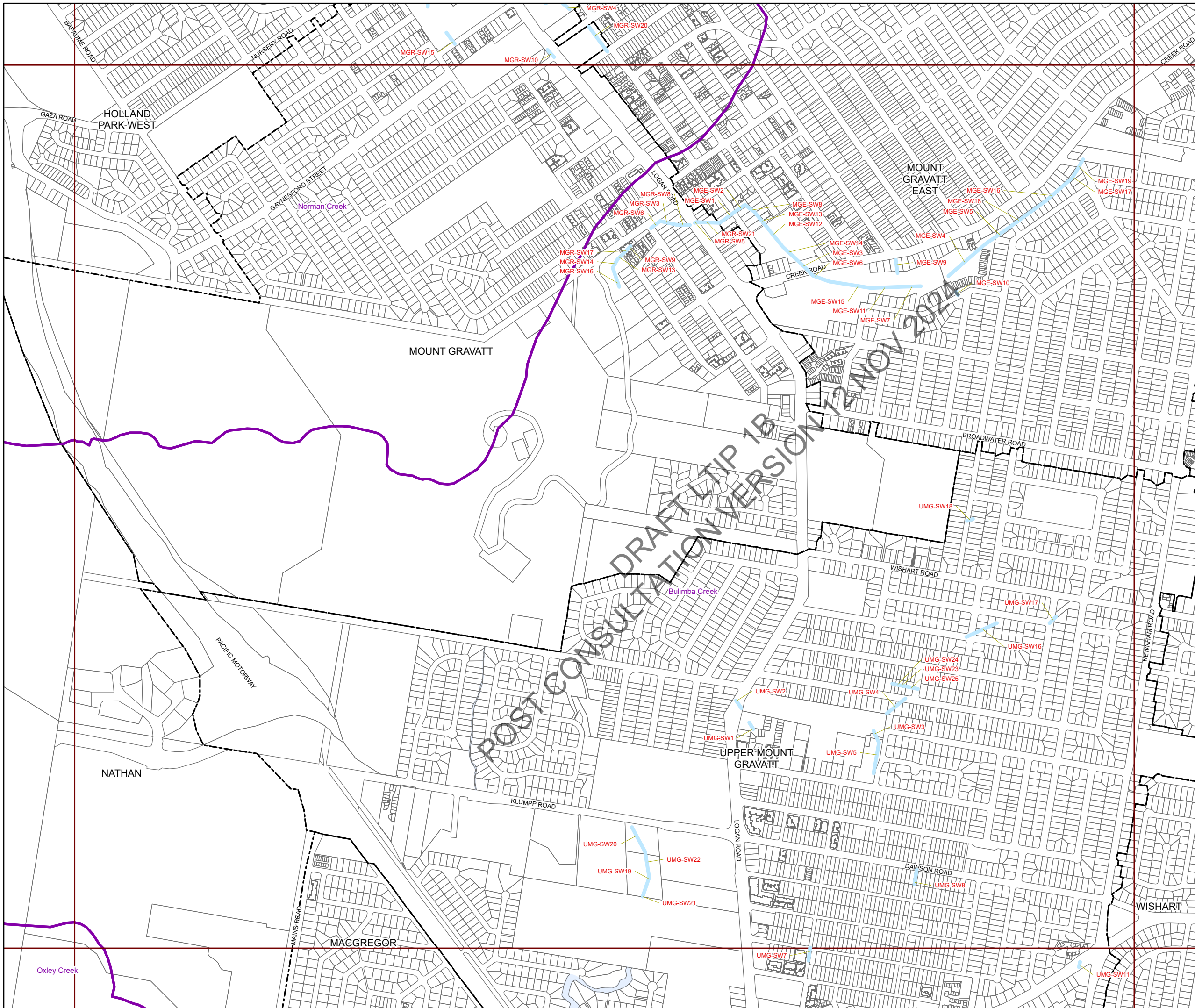
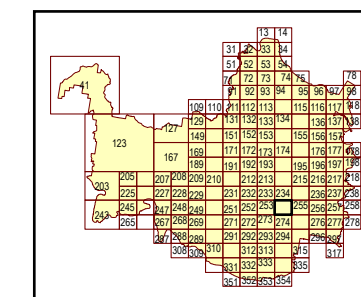
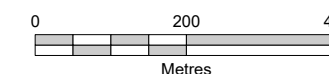
Stormwater Network

- Backflow prevention device
 - Bioretention swale
 - Natural channel
 - Pipe - new
 - Pipe - relief
 - Culvert
 - SQID
 - Land acquisition
 - Natural channel
 - Rehabilitation
- Boundaries**
- Suburb boundaries
 - Priority infrastructure area
 - Stormwater service catchments
 - Property boundaries
 - Individual network map boundaries
 - Waterbody

NOTES: This map is notional only and should not be used for interpreting City Plan provisions relating to specific sites. To properly interpret the maps, the planning scheme must be referred to.
 As adopted by Council, effective xx xx xxxx.
 Based on Cadastral Data provided with the permission of the Department of Resources.
 While every care is taken to ensure the accuracy of this data, the Brisbane City Council and the copyright owners, in permitting the use of this data, make no representations or warranties about its accuracy, reliability, completeness or suitability for any particular purpose and disclaims all responsibility and all liability (including without limitation, liability in negligence) for all expenses, losses, damages (including indirect or consequential damage) and costs which you might incur as a result of the data being inaccurate or incomplete in any way and for any reason.
 © The State of Queensland (Department of Resources) 2021
 © StreetPro 2022
 © Brisbane City Council 2022

Projection: Map Grid of Australia, Zone 56
 Horizontal Datum: Geocentric Datum of Australia 1994

Approximate Scale @ A3 1:10,000



DRAFT LTIP 1B
POST CONSULTATION VERSION 12 NOV 2024



Long Term Infrastructure Plans
Other Plan Map

Stormwater Network

- Backflow prevention device
- Bioretention swale
- Natural channel
- Pipe - new
- Pipe - relief
- Culvert
- SQID
- Land acquisition
- Natural channel
- Rehabilitation

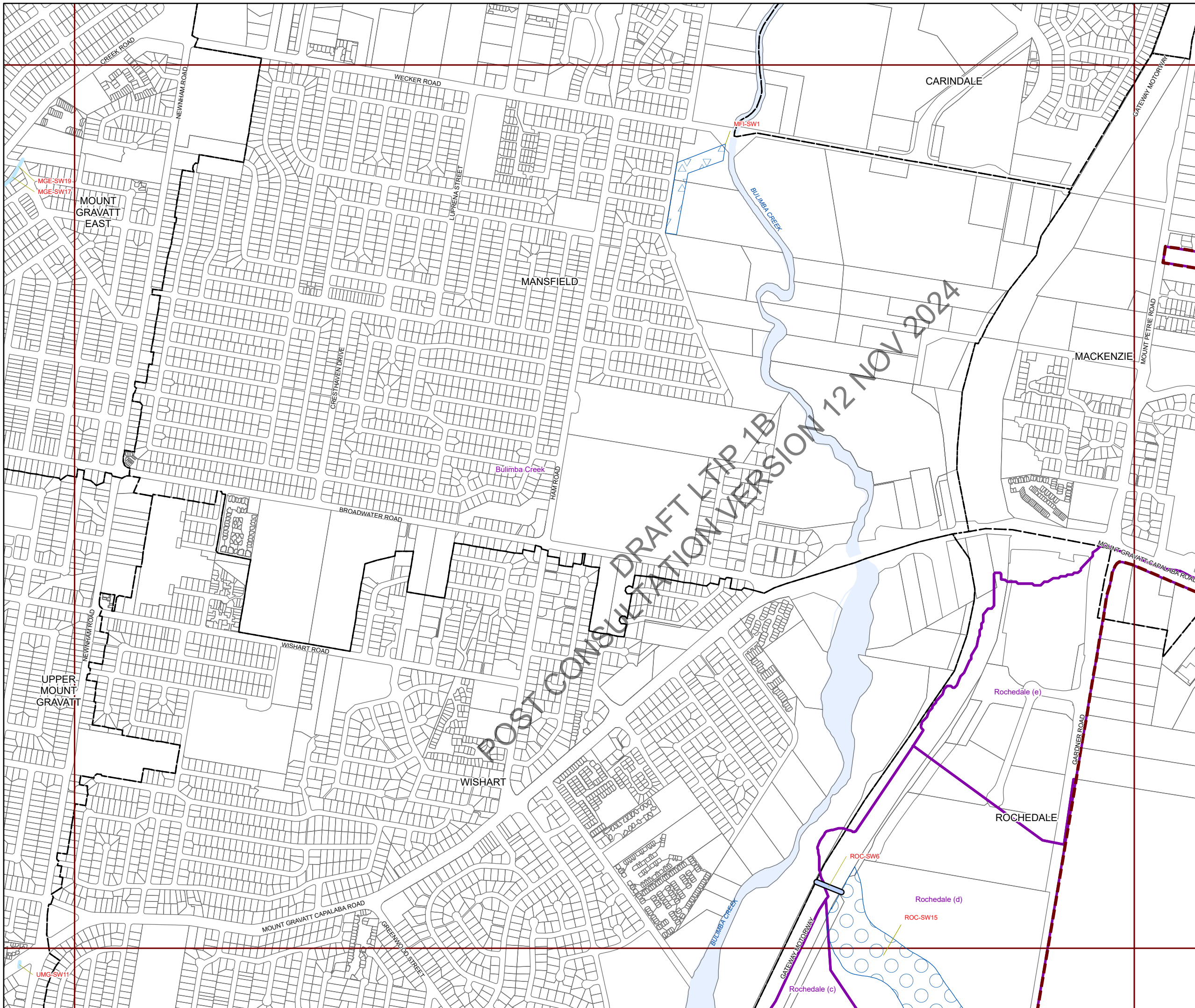
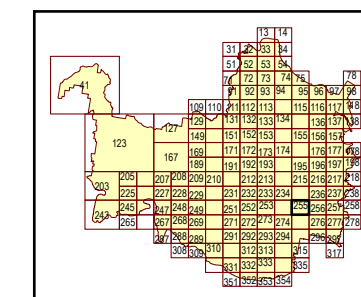
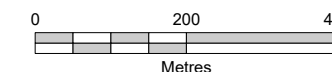
Boundaries

- Suburb boundaries
- Priority infrastructure area
- Stormwater service catchments
- Property boundaries
- Individual network map boundaries
- Waterbody

NOTES: This map is notional only and should not be used for interpreting City Plan provisions relating to specific sites. To properly interpret the maps, the planning scheme must be referred to.
 As adopted by Council, effective xx xx xxxx.
 Based on Cadastral Data provided with the permission of the Department of Resources.
 While every care is taken to ensure the accuracy of this data, the Brisbane City Council and the copyright owners, in permitting the use of this data, make no representations or warranties about its accuracy, reliability, completeness or suitability for any particular purpose and disclaims all responsibility and all liability (including without limitation, liability in negligence) for all expenses, losses, damages (including indirect or consequential damage) and costs which you might incur as a result of the data being inaccurate or incomplete in any way and for any reason.
 © The State of Queensland (Department of Resources) 2021
 © StreetPro 2022
 © Brisbane City Council 2022

Projection: Map Grid of Australia, Zone 56
 Horizontal Datum: Geocentric Datum of Australia 1994

Approximate Scale @ A3 1:10,000





Long Term Infrastructure Plans
Other Plan Map

Stormwater Network

- Backflow prevention device
- Bioretention swale
- Natural channel
- Pipe - new
- Pipe - relief
- Culvert
- SQID
- Land acquisition
- Natural channel
- Rehabilitation

Boundaries

- Suburb boundaries
- Priority infrastructure area
- Stormwater service catchments
- Property boundaries
- Individual network map boundaries
- Waterbody

NOTES: This map is notional only and should not be used for interpreting City Plan provisions relating to specific sites. To properly interpret the maps, the planning scheme must be referred to.

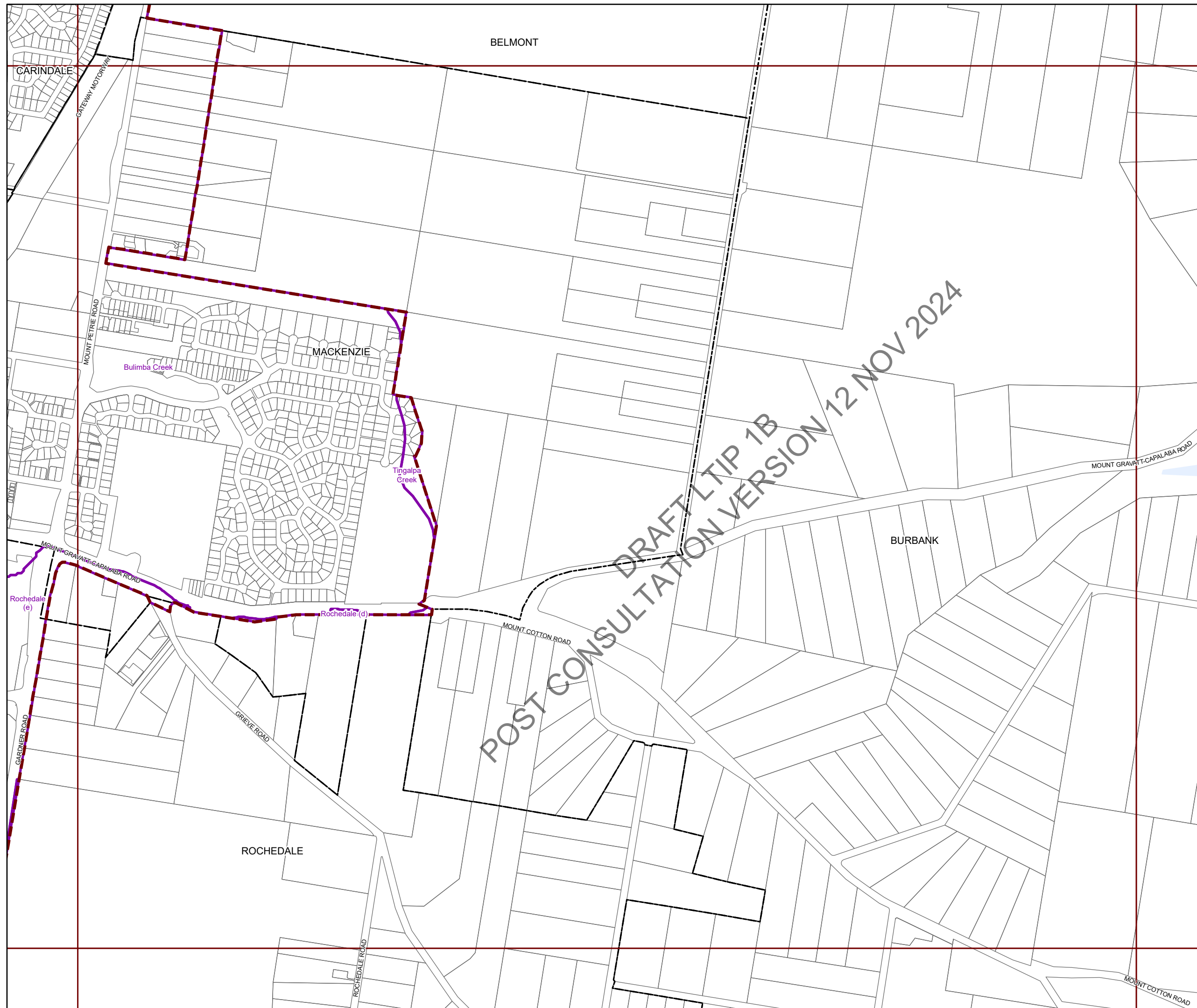
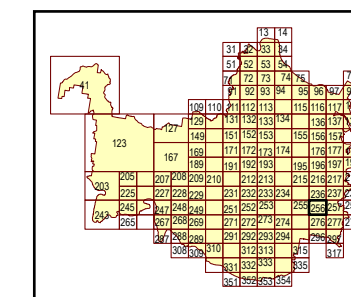
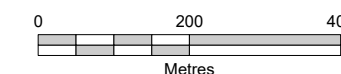
As adopted by Council, effective xx xx xxxx.
Based on Cadastral Data provided with the permission of the Department of Resources.

While every care is taken to ensure the accuracy of this data, the Brisbane City Council and the copyright owners, in permitting the use of this data, make no representations or warranties about its accuracy, reliability, completeness or suitability for any particular purpose and disclaims all responsibility and all liability (including without limitation, liability in negligence) for all expenses, losses, damages (including indirect or consequential damage) and costs which you might incur as a result of the data being inaccurate or incomplete in any way and for any reason.

© The State of Queensland (Department of Resources) 2021
© StreetPro 2022
© Brisbane City Council 2022

Projection: Map Grid of Australia, Zone 56
Horizontal Datum: Geocentric Datum of Australia 1994

Approximate Scale @ A3 1:10,000













DRAFT LTIP 1B
POST CONSULTATION VERSION 12 NOV 2024









Long Term Infrastructure Plans
Other Plan Map

Stormwater Network

-  Backflow prevention device
-  Bioretention swale
-  Natural channel
-  Pipe - new
-  Pipe - relief
-  Culvert
-  SQID
-  Land acquisition
-  Natural channel
-  Rehabilitation

Boundaries

-  Suburb boundaries
-  Priority infrastructure area
-  Stormwater service catchments
-  Property boundaries
-  Individual network map boundaries
-  Waterbody

NOTES: This map is notional only and should not be used for interpreting City Plan provisions relating to specific sites. To properly interpret the maps, the planning scheme must be referred to.

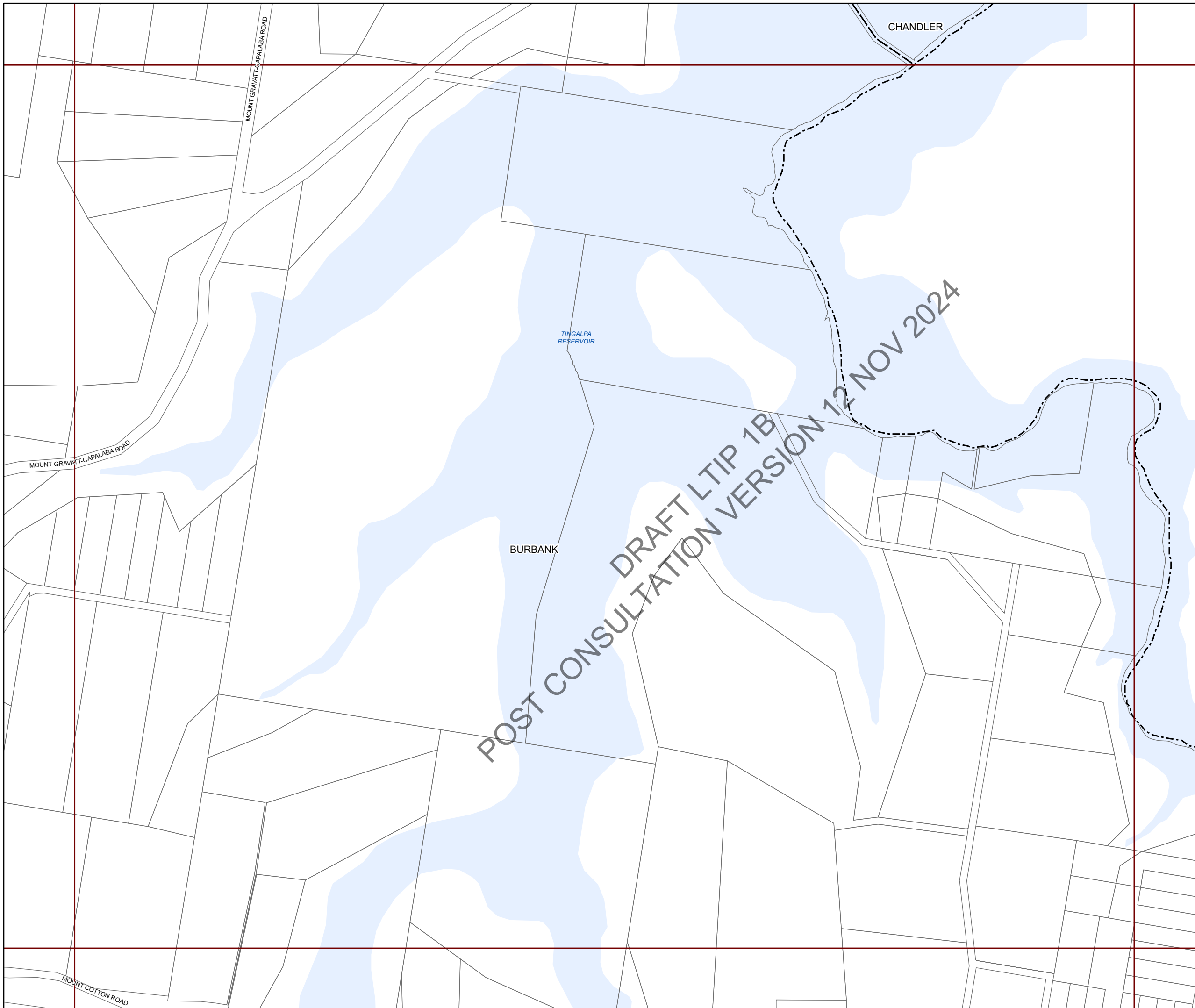
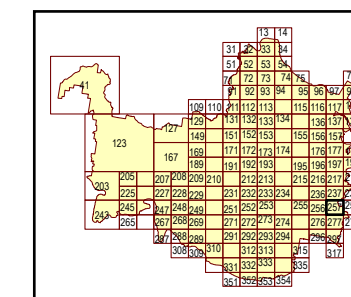
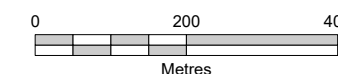
As adopted by Council, effective xx xx xxxx.
Based on Cadastral Data provided with the permission of the Department of Resources.

While every care is taken to ensure the accuracy of this data, the Brisbane City Council and the copyright owners, in permitting the use of this data, make no representations or warranties about its accuracy, reliability, completeness or suitability for any particular purpose and disclaims all responsibility and all liability (including without limitation, liability in negligence) for all expenses, losses, damages (including indirect or consequential damage) and costs which you might incur as a result of the data being inaccurate or incomplete in any way and for any reason.

© The State of Queensland (Department of Resources) 2021
© StreetPro 2022
© Brisbane City Council 2022

Projection: Map Grid of Australia, Zone 56
Horizontal Datum: Geocentric Datum of Australia 1994











Approximate Scale @ A3 1:10,000











Long Term Infrastructure Plans
Other Plan Map

Stormwater Network

-  Backflow prevention device
-  Bioretention swale
-  Natural channel
-  Pipe - new
-  Pipe - relief
-  Culvert
-  SQID
-  Land acquisition
-  Natural channel
-  Rehabilitation

Boundaries

-  Suburb boundaries
-  Priority infrastructure area
-  Stormwater service catchments
-  Property boundaries
-  Individual network map boundaries
-  Waterbody

NOTES: This map is notional only and should not be used for interpreting City Plan provisions relating to specific sites. To properly interpret the maps, the planning scheme must be referred to.

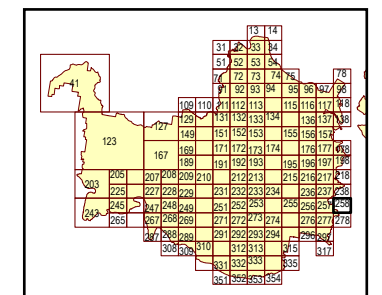
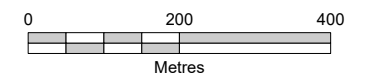
As adopted by Council, effective xx xx xxxx.
Based on Cadastral Data provided with the permission of the Department of Resources.

While every care is taken to ensure the accuracy of this data, the Brisbane City Council and the copyright owners, in permitting the use of this data, make no representations or warranties about its accuracy, reliability, completeness or suitability for any particular purpose and disclaims all responsibility and all liability (including without limitation, liability in negligence) for all expenses, losses, damages (including indirect or consequential damage) and costs which you might incur as a result of the data being inaccurate or incomplete in any way and for any reason.

© The State of Queensland (Department of Resources) 2021
© StreetPro 2022
© Brisbane City Council 2022

Projection: Map Grid of Australia, Zone 56
Horizontal Datum: Geocentric Datum of Australia 1994

Approximate Scale @ A3 1:10,000













DRAFT LTIP 1B
POST CONSULTATION VERSION 12 NOV 2024











Long Term Infrastructure Plans
Other Plan Map

Stormwater Network

-  Backflow prevention device
-  Bioretention swale
-  Natural channel
-  Pipe - new
-  Pipe - relief
-  Culvert
-  SQID
-  Land acquisition
-  Natural channel
-  Rehabilitation

Boundaries

-  Suburb boundaries
-  Priority infrastructure area
-  Stormwater service catchments
-  Property boundaries
-  Individual network map boundaries
-  Waterbody

NOTES: This map is notional only and should not be used for interpreting City Plan provisions relating to specific sites. To properly interpret the maps, the planning scheme must be referred to.

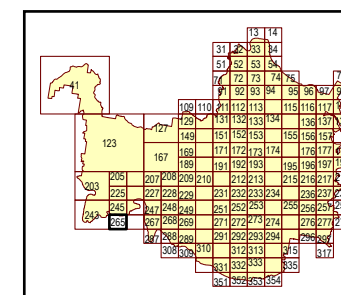
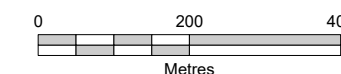
As adopted by Council, effective xx xx xxxx.
Based on Cadastral Data provided with the permission of the Department of Resources.

While every care is taken to ensure the accuracy of this data, the Brisbane City Council and the copyright owners, in permitting the use of this data, make no representations or warranties about its accuracy, reliability, completeness or suitability for any particular purpose and disclaims all responsibility and all liability (including without limitation, liability in negligence) for all expenses, losses, damages (including indirect or consequential damage) and costs which you might incur as a result of the data being inaccurate or incomplete in any way and for any reason.

© The State of Queensland (Department of Resources) 2021
© StreetPro 2022
© Brisbane City Council 2022

Projection: Map Grid of Australia, Zone 56
Horizontal Datum: Geocentric Datum of Australia 1994

Approximate Scale @ A3 1:10,000













DRAFT LTIP 1B
POST CONSULTATION VERSION 12 NOV 2024









Long Term Infrastructure Plans
Other Plan Map

Stormwater Network

-  Backflow prevention device
-  Bioretention swale
-  Natural channel
-  Pipe - new
-  Pipe - relief
-  Culvert
-  SQID
-  Land acquisition
-  Natural channel
-  Rehabilitation

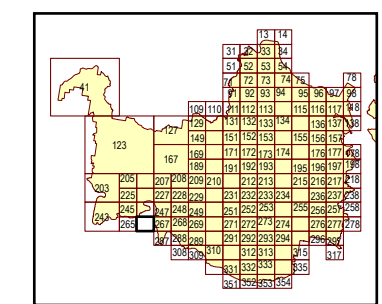
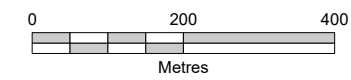
Boundaries

-  Suburb boundaries
-  Priority infrastructure area
-  Stormwater service catchments
-  Property boundaries
-  Individual network map boundaries
-  Waterbody

NOTES: This map is notional only and should not be used for interpreting City Plan provisions relating to specific sites. To properly interpret the maps, the planning scheme must be referred to.
 As adopted by Council, effective xx xx xxxx.
 Based on Cadastral Data provided with the permission of the Department of Resources.
 While every care is taken to ensure the accuracy of this data, the Brisbane City Council and the copyright owners, in permitting the use of this data, make no representations or warranties about its accuracy, reliability, completeness or suitability for any particular purpose and disclaims all responsibility and all liability (including without limitation, liability in negligence) for all expenses, losses, damages (including indirect or consequential damage) and costs which you might incur as a result of the data being inaccurate or incomplete in any way and for any reason.
 © The State of Queensland (Department of Resources) 2021
 © StreetPro 2022
 © Brisbane City Council 2022

Projection: Map Grid of Australia, Zone 56
 Horizontal Datum: Geocentric Datum of Australia 1994

Approximate Scale @ A3 1:10,000

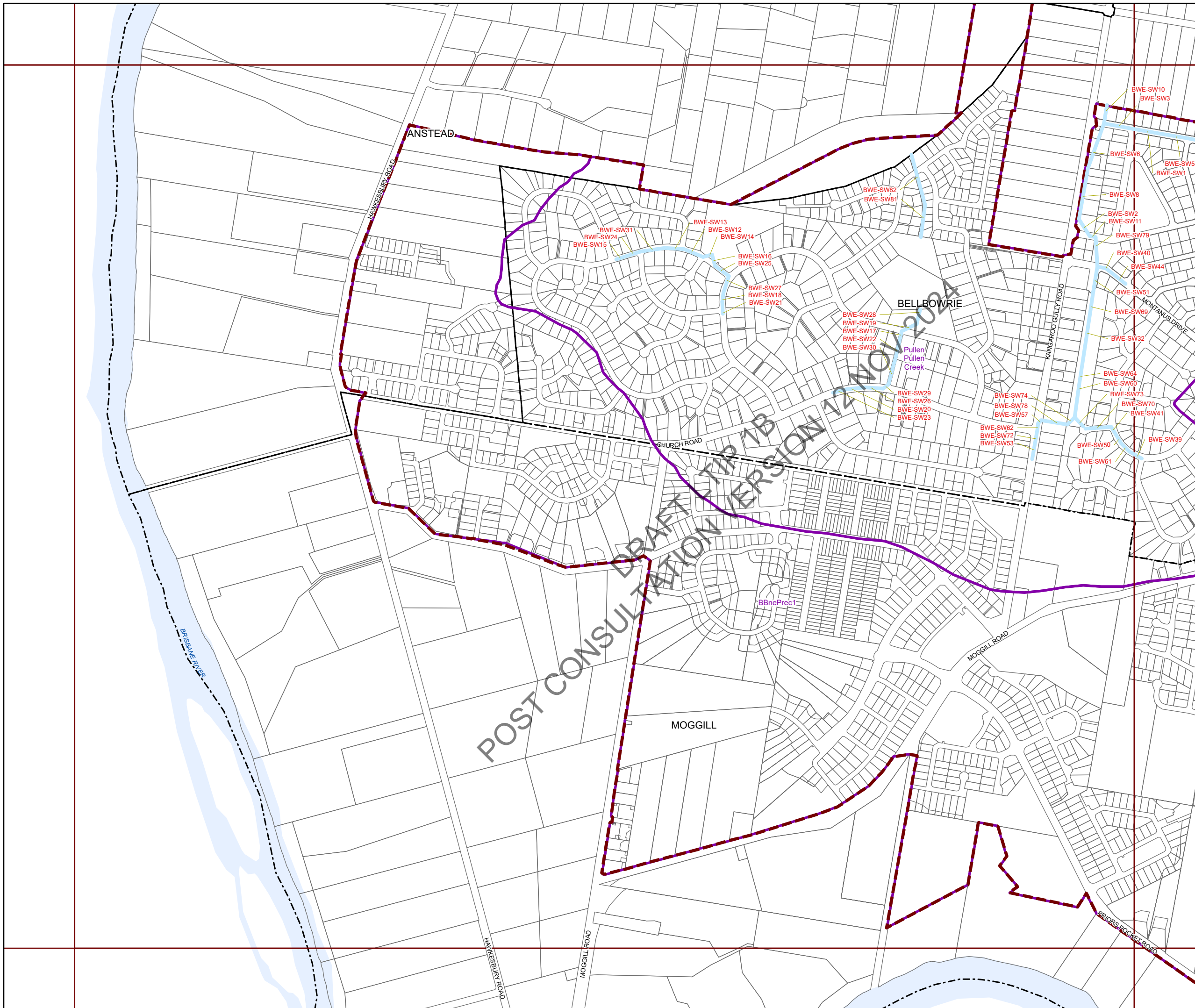




Long Term Infrastructure Plans
Other Plan Map

Stormwater Network

- Backflow prevention device
 - Bioretention swale
 - Natural channel
 - Pipe - new
 - Pipe - relief
 - Culvert
 - SQID
 - Land acquisition
 - Natural channel
 - Rehabilitation
- Boundaries**
- Suburb boundaries
 - Priority infrastructure area
 - Stormwater service catchments
 - Property boundaries
 - Individual network map boundaries
 - Waterbody



NOTES: This map is notional only and should not be used for interpreting City Plan provisions relating to specific sites. To properly interpret the maps, the planning scheme must be referred to.

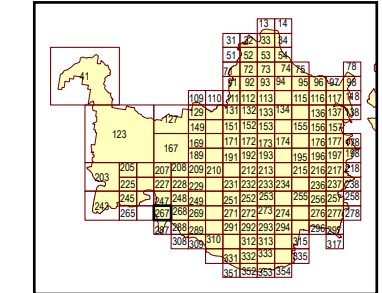
As adopted by Council, effective xx xx xxxx.
Based on Cadastral Data provided with the permission of the Department of Resources.

While every care is taken to ensure the accuracy of this data, the Brisbane City Council and the copyright owners, in permitting the use of this data, make no representations or warranties about its accuracy, reliability, completeness or suitability for any particular purpose and disclaims all responsibility and all liability (including without limitation, liability in negligence) for all expenses, losses, damages (including indirect or consequential damage) and costs which you might incur as a result of the data being inaccurate or incomplete in any way and for any reason.

© The State of Queensland (Department of Resources) 2021
© StreetPro 2022
© Brisbane City Council 2022

Projection: Map Grid of Australia, Zone 56
Horizontal Datum: Geocentric Datum of Australia 1994

Approximate Scale @ A3 1:10,000

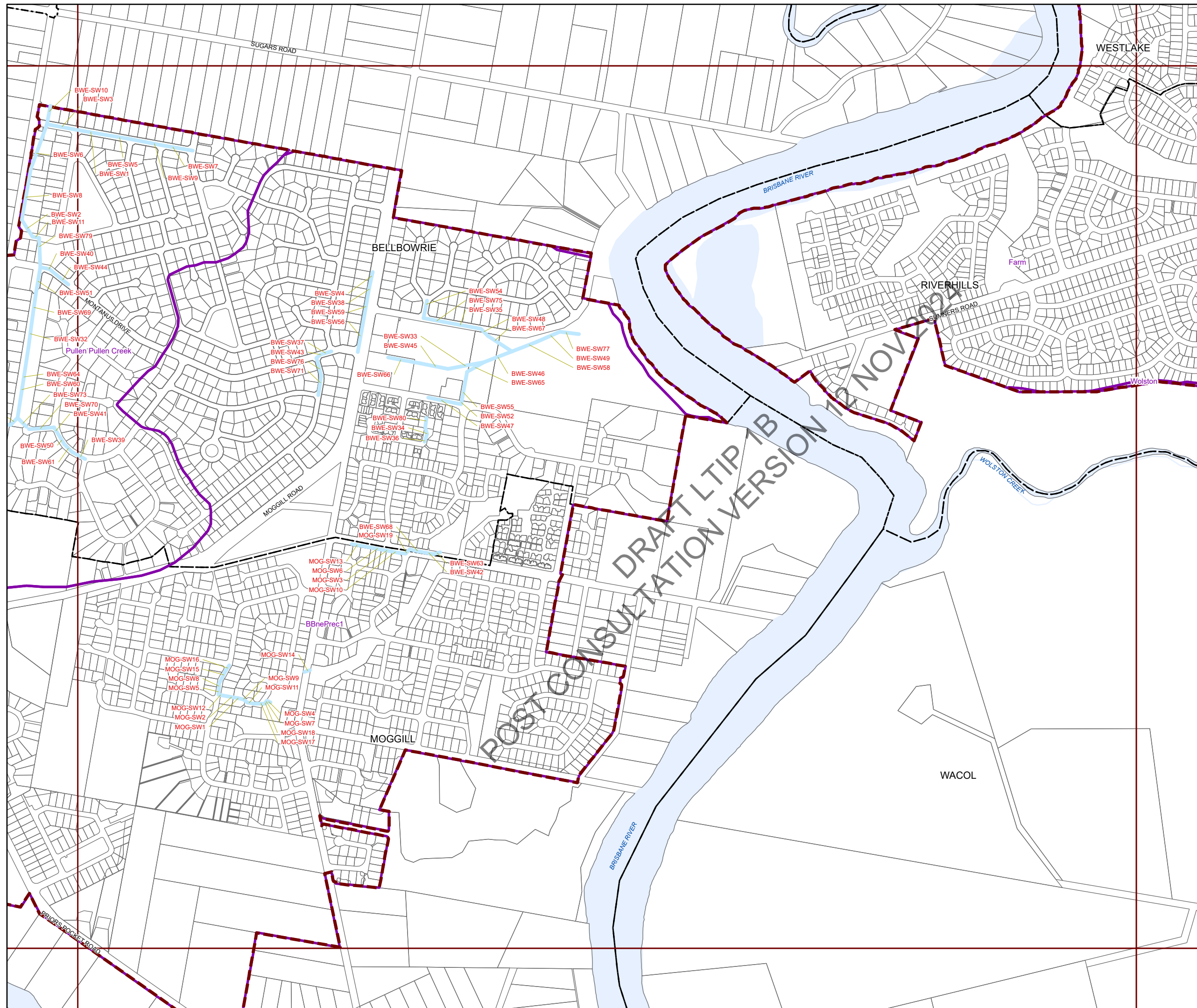




Long Term Infrastructure Plans
Other Plan Map

Stormwater Network

- Backflow prevention device
 - Bioretention swale
 - Natural channel
 - Pipe - new
 - Pipe - relief
 - Culvert
 - SQID
 - Land acquisition
 - Natural channel
 - Rehabilitation
- Boundaries**
- Suburb boundaries
 - Priority infrastructure area
 - Stormwater service catchments
 - Property boundaries
 - Individual network map boundaries
 - Waterbody



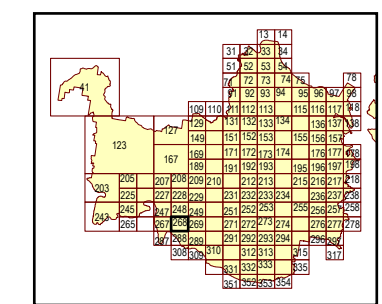
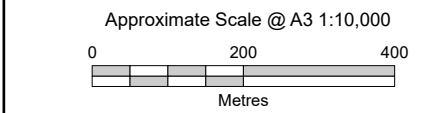
NOTES: This map is notional only and should not be used for interpreting City Plan provisions relating to specific sites. To properly interpret the maps, the planning scheme must be referred to.

As adopted by Council, effective xx xx xxxx.
Based on Cadastral Data provided with the permission of the Department of Resources.

While every care is taken to ensure the accuracy of this data, the Brisbane City Council and the copyright owners, in permitting the use of this data, make no representations or warranties about its accuracy, reliability, completeness or suitability for any particular purpose and disclaims all responsibility and all liability (including without limitation, liability in negligence) for all expenses, losses, damages (including indirect or consequential damage) and costs which you might incur as a result of the data being inaccurate or incomplete in any way and for any reason.

© The State of Queensland (Department of Resources) 2021
© StreetPro 2022
© Brisbane City Council 2022

Projection: Map Grid of Australia, Zone 56
Horizontal Datum: Geocentric Datum of Australia 1994





Long Term Infrastructure Plans
Other Plan Map

Stormwater Network

- Backflow prevention device
- Bioretention swale
- Natural channel
- Pipe - new
- Pipe - relief
- Culvert
- SQID
- Land acquisition
- Natural channel
- Rehabilitation

Boundaries

- Suburb boundaries
- Priority infrastructure area
- Stormwater service catchments
- Property boundaries
- Individual network map boundaries
- Waterbody

NOTES: This map is notional only and should not be used for interpreting City Plan provisions relating to specific sites. To properly interpret the maps, the planning scheme must be referred to.

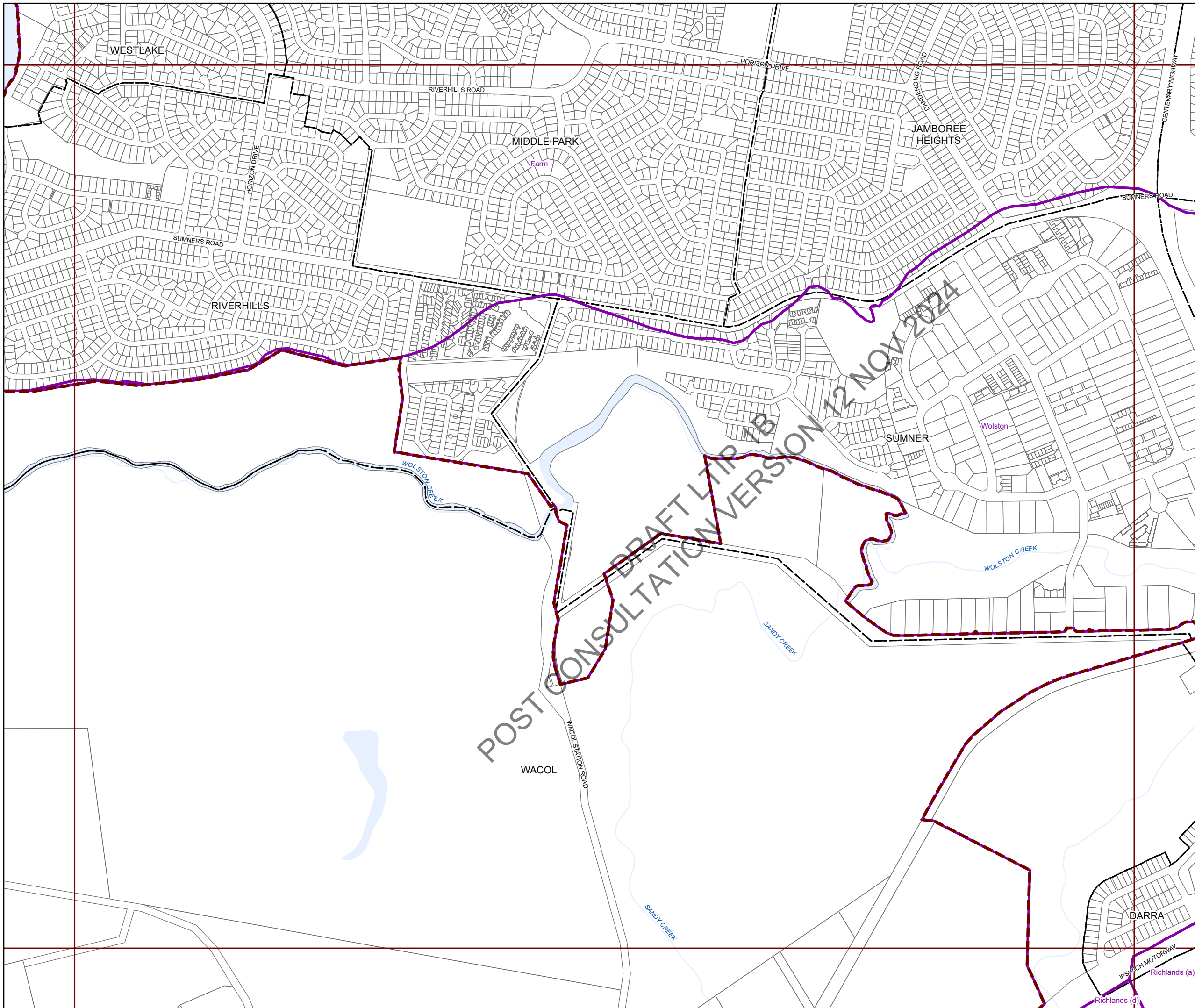
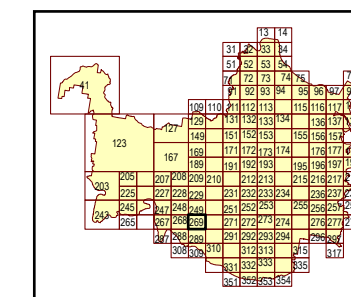
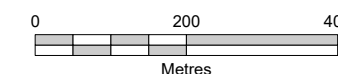
As adopted by Council, effective xx xx xxxx.
Based on Cadastral Data provided with the permission of the Department of Resources.

While every care is taken to ensure the accuracy of this data, the Brisbane City Council and the copyright owners, in permitting the use of this data, make no representations or warranties about its accuracy, reliability, completeness or suitability for any particular purpose and disclaims all responsibility and all liability (including without limitation, liability in negligence) for all expenses, losses, damages (including indirect or consequential damage) and costs which you might incur as a result of the data being inaccurate or incomplete in any way and for any reason.

© The State of Queensland (Department of Resources) 2021
© StreetPro 2022
© Brisbane City Council 2022

Projection: Map Grid of Australia, Zone 56
Horizontal Datum: Geocentric Datum of Australia 1994

Approximate Scale @ A3 1:10,000

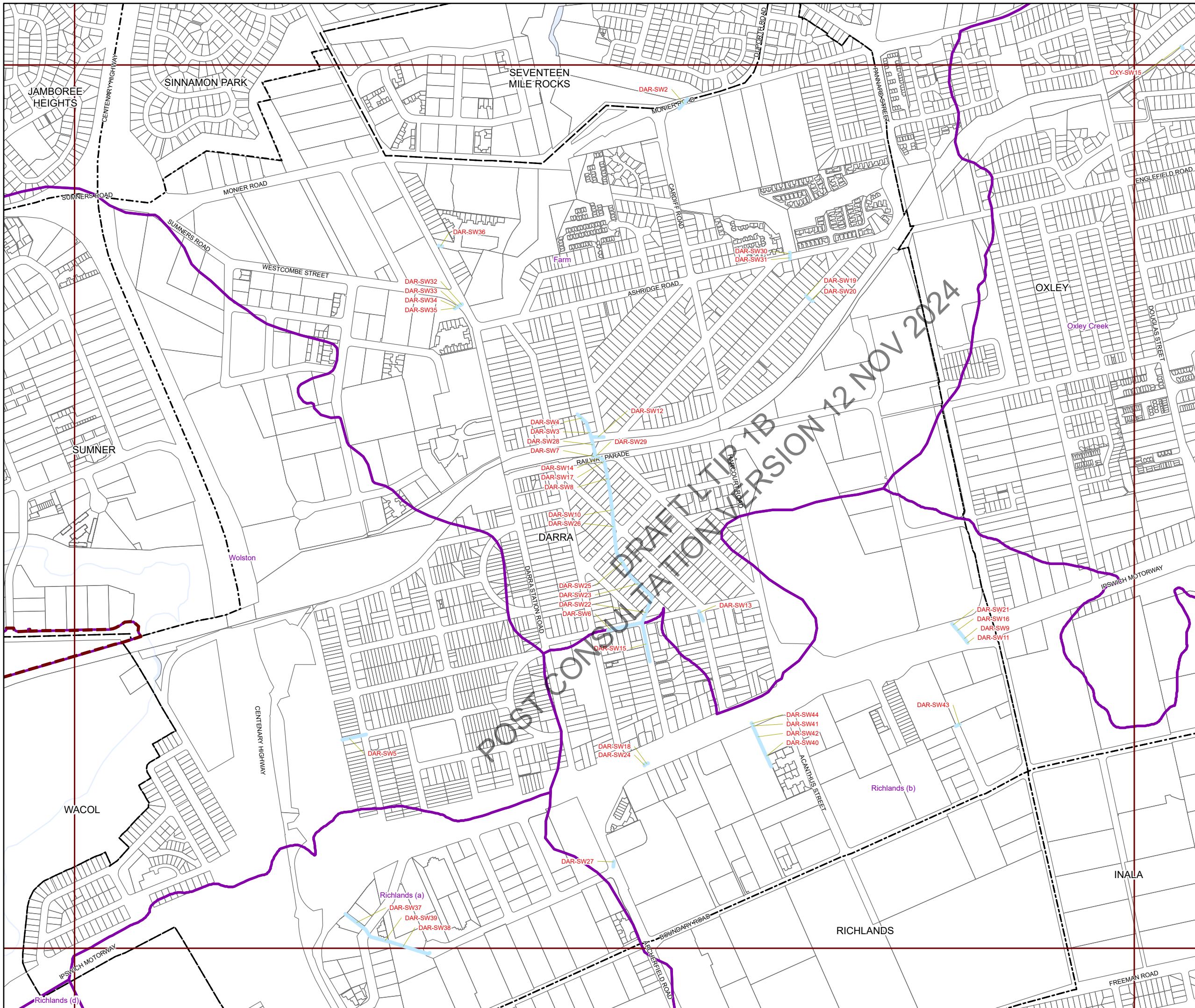




Long Term Infrastructure Plans
Other Plan Map

Stormwater Network

- Backflow prevention device
 - Bioretention swale
 - Natural channel
 - Pipe - new
 - Pipe - relief
 - Culvert
 - SQID
 - Land acquisition
 - Natural channel
 - Rehabilitation
- Boundaries**
- Suburb boundaries
 - Priority infrastructure area
 - Stormwater service catchments
 - Property boundaries
 - Individual network map boundaries
 - Waterbody



POST CONSULTATION DRAFT LTRIP 1B
CONVERSION 12 NOV 2024

NOTES: This map is notional only and should not be used for interpreting City Plan provisions relating to specific sites. To properly interpret the maps, the planning scheme must be referred to.

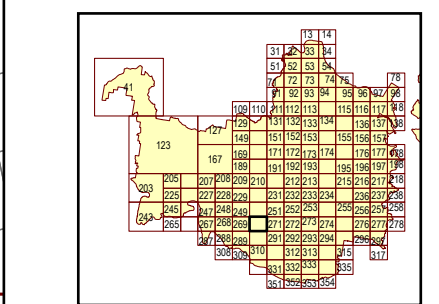
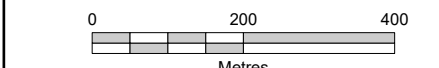
As adopted by Council, effective xx xx xxxx.
Based on Cadastral Data provided with the permission of the Department of Resources.

While every care is taken to ensure the accuracy of this data, the Brisbane City Council and the copyright owners, in permitting the use of this data, make no representations or warranties about its accuracy, reliability, completeness or suitability for any particular purpose and disclaims all responsibility and all liability (including without limitation, liability in negligence) for all expenses, losses, damages (including indirect or consequential damage) and costs which you might incur as a result of the data being inaccurate or incomplete in any way and for any reason.

© The State of Queensland (Department of Resources) 2021
© StreetPro 2022
© Brisbane City Council 2022

Projection: Map Grid of Australia, Zone 56
Horizontal Datum: Geocentric Datum of Australia 1994

Approximate Scale @ A3 1:10,000





Long Term Infrastructure Plans
Other Plan Map

Stormwater Network

- Backflow prevention device
 - Bioretention swale
 - Natural channel
 - Pipe - new
 - Pipe - relief
 - Culvert
 - SQID
 - Land acquisition
 - Natural channel
 - Rehabilitation
- Boundaries**
- Suburb boundaries
 - Priority infrastructure area
 - Stormwater service catchments
 - Property boundaries
 - Individual network map boundaries
 - Waterbody

NOTES: This map is notional only and should not be used for interpreting City Plan provisions relating to specific sites. To properly interpret the maps, the planning scheme must be referred to.

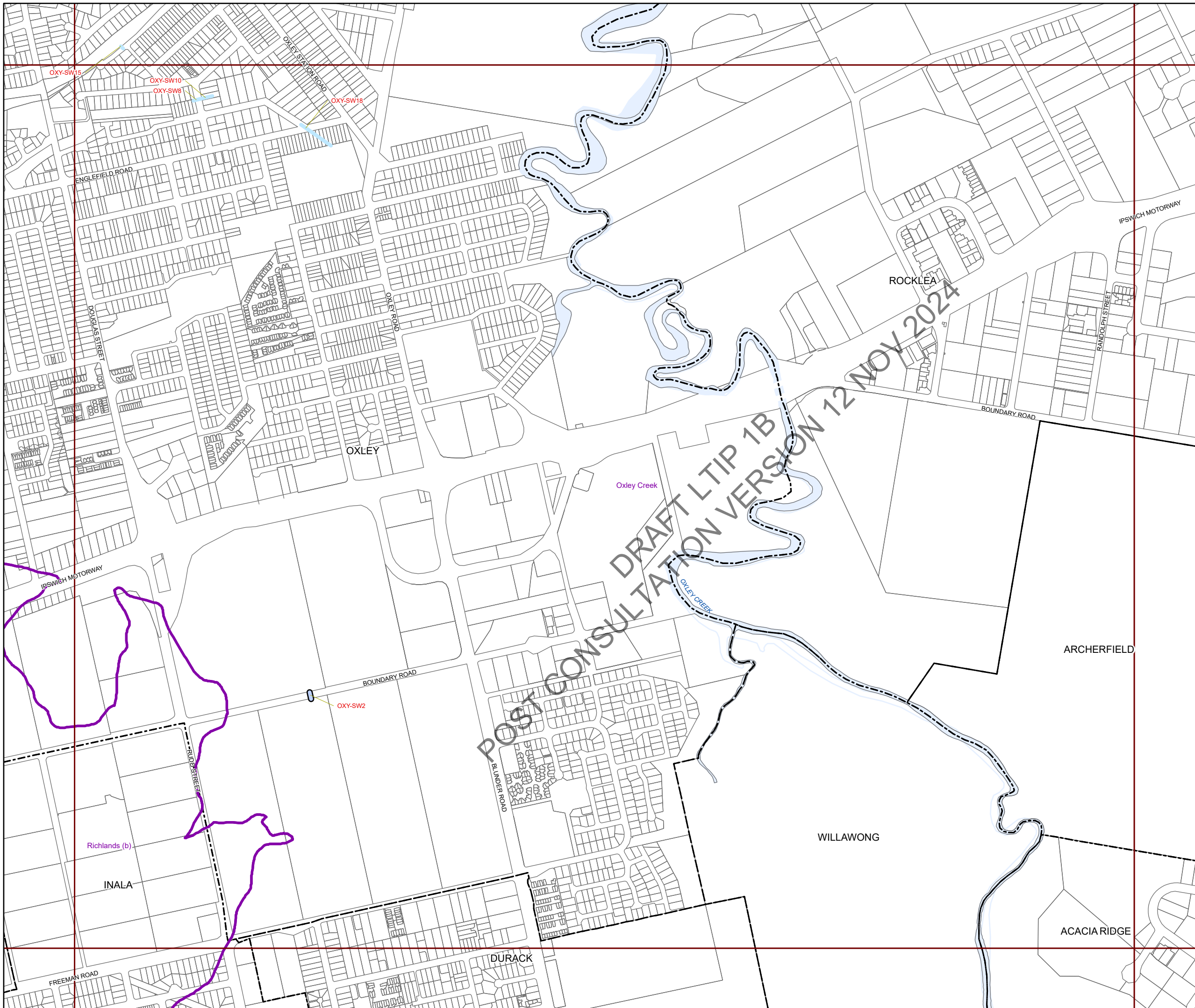
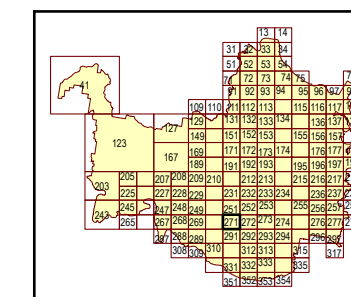
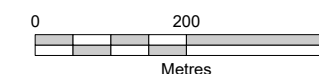
As adopted by Council, effective xx xx xxxx.
Based on Cadastral Data provided with the permission of the Department of Resources.

While every care is taken to ensure the accuracy of this data, the Brisbane City Council and the copyright owners, in permitting the use of this data, make no representations or warranties about its accuracy, reliability, completeness or suitability for any particular purpose and disclaims all responsibility and all liability (including without limitation, liability in negligence) for all expenses, losses, damages (including indirect or consequential damage) and costs which you might incur as a result of the data being inaccurate or incomplete in any way and for any reason.

© The State of Queensland (Department of Resources) 2021
© StreetPro 2022
© Brisbane City Council 2022

Projection: Map Grid of Australia, Zone 56
Horizontal Datum: Geocentric Datum of Australia 1994

Approximate Scale @ A3 1:10,000





Long Term Infrastructure Plans
Other Plan Map

Stormwater Network

- Backflow prevention device
- Bioretention swale
- Natural channel
- Pipe - new
- Pipe - relief
- Culvert
- SQID
- Land acquisition
- Natural channel
- Rehabilitation

Boundaries

- Suburb boundaries
- Priority infrastructure area
- Stormwater service catchments
- Property boundaries
- Individual network map boundaries
- Waterbody

NOTES: This map is notional only and should not be used for interpreting City Plan provisions relating to specific sites. To properly interpret the maps, the planning scheme must be referred to.

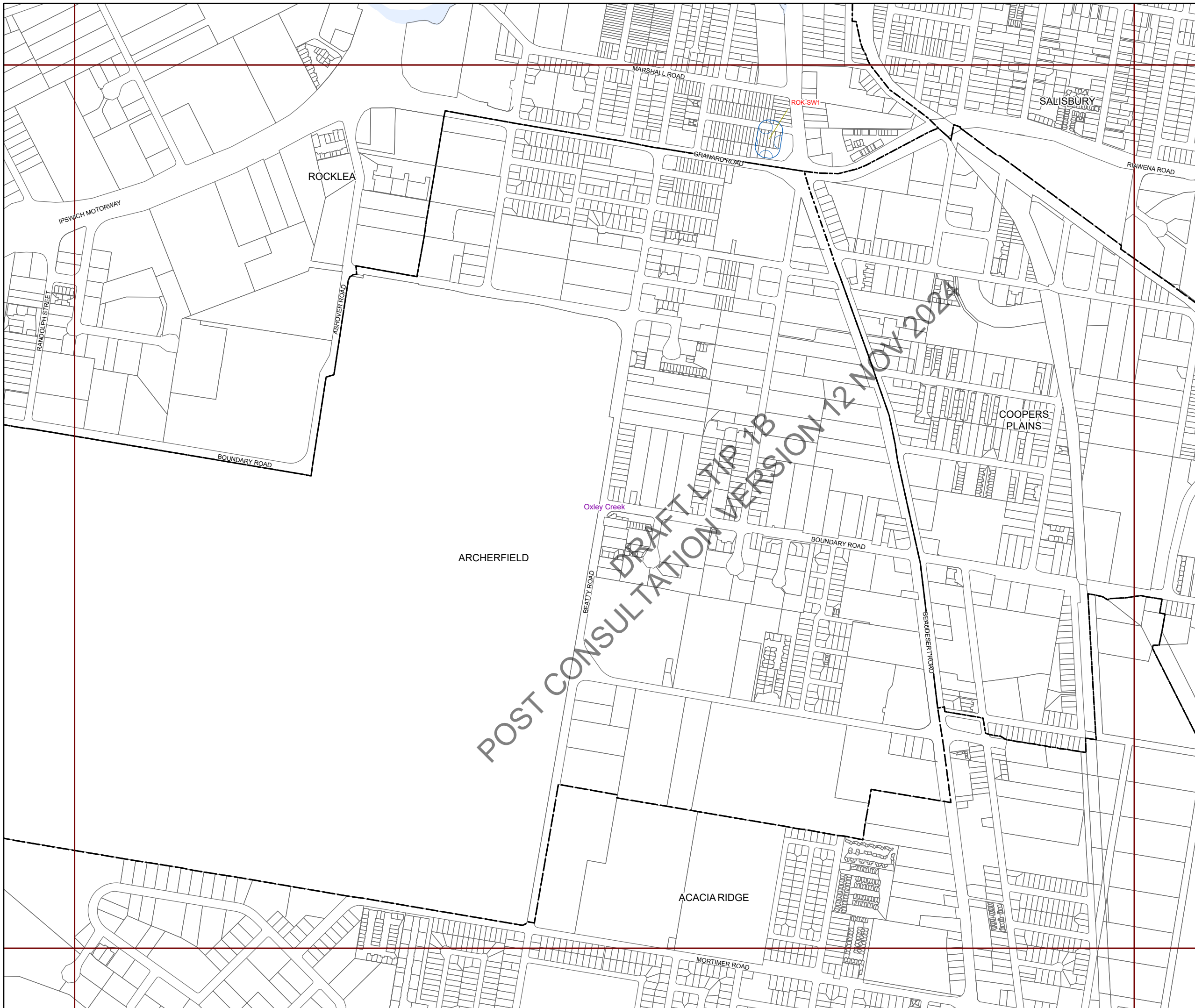
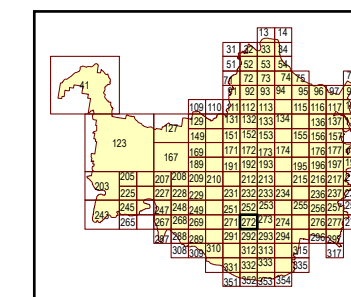
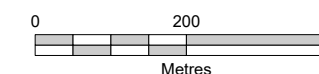
As adopted by Council, effective xx xx xxxx.
Based on Cadastral Data provided with the permission of the Department of Resources.

While every care is taken to ensure the accuracy of this data, the Brisbane City Council and the copyright owners, in permitting the use of this data, make no representations or warranties about its accuracy, reliability, completeness or suitability for any particular purpose and disclaims all responsibility and all liability (including without limitation, liability in negligence) for all expenses, losses, damages (including indirect or consequential damage) and costs which you might incur as a result of the data being inaccurate or incomplete in any way and for any reason.

© The State of Queensland (Department of Resources) 2021
© StreetPro 2022
© Brisbane City Council 2022

Projection: Map Grid of Australia, Zone 56
Horizontal Datum: Geocentric Datum of Australia 1994

Approximate Scale @ A3 1:10,000



DRAFT LTIP 1B
POST CONSULTATION VERSION 12 NOV 2024



Long Term Infrastructure Plans
Other Plan Map

Stormwater Network

- Backflow prevention device
- Bioretention swale
- Natural channel
- Pipe - new
- Pipe - relief
- Culvert
- SQID
- Land acquisition
- Natural channel
- Rehabilitation

Boundaries

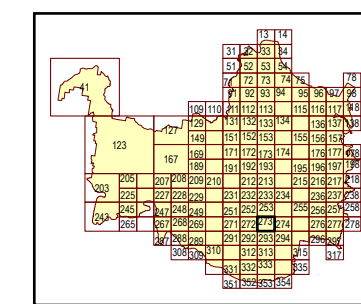
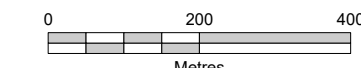
- Suburb boundaries
- Priority infrastructure area
- Stormwater service catchments
- Property boundaries
- Individual network map boundaries
- Waterbody



NOTES: This map is notional only and should not be used for interpreting City Plan provisions relating to specific sites. To properly interpret the maps, the planning scheme must be referred to.
 As adopted by Council, effective xx xx xxxx.
 Based on Cadastral Data provided with the permission of the Department of Resources.
 While every care is taken to ensure the accuracy of this data, the Brisbane City Council and the copyright owners, in permitting the use of this data, make no representations or warranties about its accuracy, reliability, completeness or suitability for any particular purpose and disclaims all responsibility and all liability (including without limitation, liability in negligence) for all expenses, losses, damages (including indirect or consequential damage) and costs which you might incur as a result of the data being inaccurate or incomplete in any way and for any reason.
 © The State of Queensland (Department of Resources) 2021
 © StreetPro 2022
 © Brisbane City Council 2022

Projection: Map Grid of Australia, Zone 56
 Horizontal Datum: Geocentric Datum of Australia 1994

Approximate Scale @ A3 1:10,000





Long Term Infrastructure Plans
Other Plan Map

Stormwater Network

- Backflow prevention device
- Bioretention swale
- Natural channel
- Pipe - new
- Pipe - relief
- Culvert
- SQID
- Land acquisition
- Natural channel
- Rehabilitation

Boundaries

- Suburb boundaries
- Priority infrastructure area
- Stormwater service catchments
- Property boundaries
- Individual network map boundaries
- Waterbody

NOTES: This map is notional only and should not be used for interpreting City Plan provisions relating to specific sites. To properly interpret the maps, the planning scheme must be referred to.

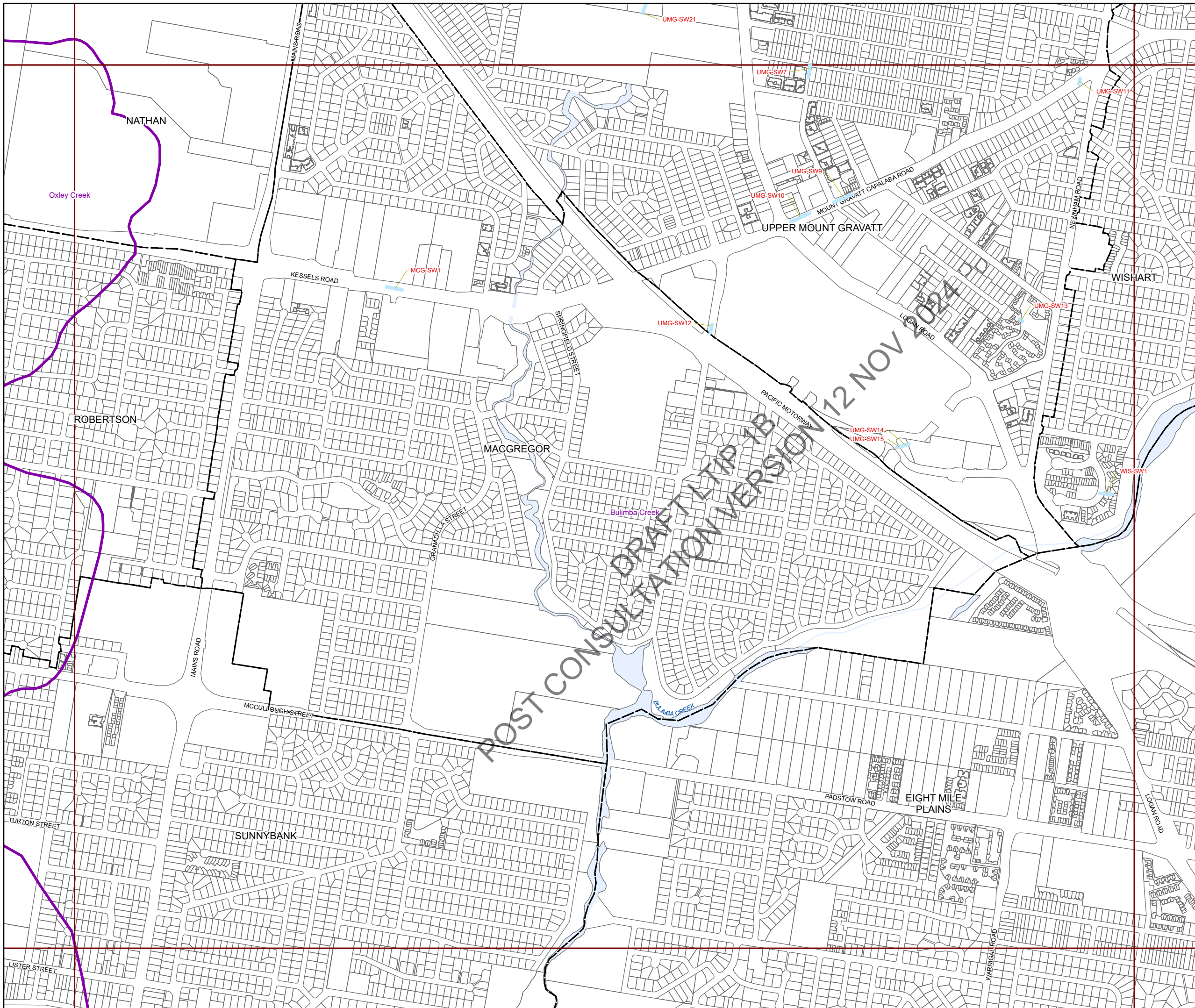
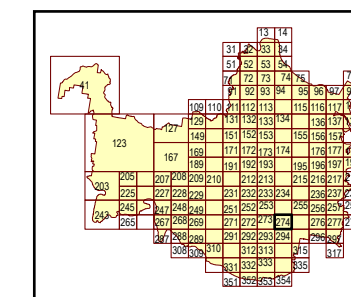
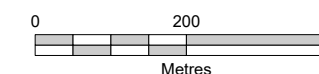
As adopted by Council, effective xx xx xxxx.
Based on Cadastral Data provided with the permission of the Department of Resources.

While every care is taken to ensure the accuracy of this data, the Brisbane City Council and the copyright owners, in permitting the use of this data, make no representations or warranties about its accuracy, reliability, completeness or suitability for any particular purpose and disclaims all responsibility and all liability (including without limitation, liability in negligence) for all expenses, losses, damages (including indirect or consequential damage) and costs which you might incur as a result of the data being inaccurate or incomplete in any way and for any reason.

© The State of Queensland (Department of Resources) 2021
© StreetPro 2022
© Brisbane City Council 2022

Projection: Map Grid of Australia, Zone 56
Horizontal Datum: Geocentric Datum of Australia 1994

Approximate Scale @ A3 1:10,000





Long Term Infrastructure Plans
Other Plan Map

Stormwater Network

- Backflow prevention device
- Bioretention swale
- Natural channel
- Pipe - new
- Pipe - relief
- Culvert
- SQID
- Land acquisition
- Natural channel
- Rehabilitation

Boundaries

- Suburb boundaries
- Priority infrastructure area
- Stormwater service catchments
- Property boundaries
- Individual network map boundaries
- Waterbody

NOTES: This map is notional only and should not be used for interpreting City Plan provisions relating to specific sites. To properly interpret the maps, the planning scheme must be referred to.

As adopted by Council, effective xx xx xxxx.

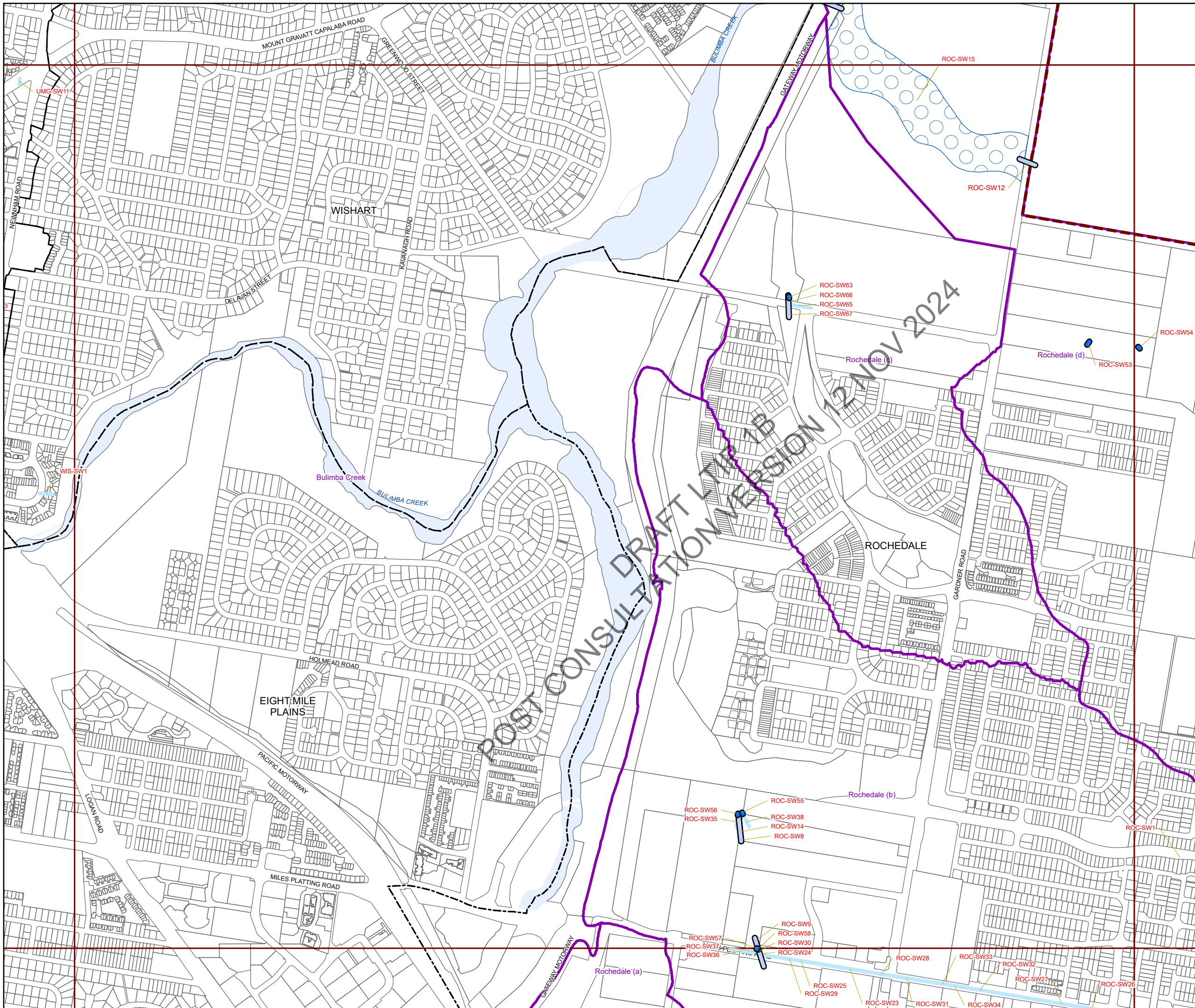
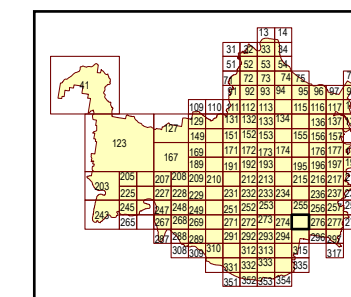
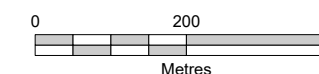
Based on Cadastral Data provided with the permission of the Department of Resources.

While every care is taken to ensure the accuracy of this data, the Brisbane City Council and the copyright owners, in permitting the use of this data, make no representations or warranties about its accuracy, reliability, completeness or suitability for any particular purpose and disclaims all responsibility and all liability (including without limitation, liability in negligence) for all expenses, losses, damages (including indirect or consequential damage) and costs which you might incur as a result of the data being inaccurate or incomplete in any way and for any reason.

© The State of Queensland (Department of Resources) 2021
© StreetPro 2022
© Brisbane City Council 2022

Projection: Map Grid of Australia, Zone 56
Horizontal Datum: Geocentric Datum of Australia 1994

















Approximate Scale @ A3 1:10,000





Long Term Infrastructure Plans
Other Plan Map

Stormwater Network

-  Backflow prevention device
 -  Bioretention swale
 -  Natural channel
 -  Pipe - new
 -  Pipe - relief
 -  Culvert
 -  SQID
 -  Land acquisition
 -  Natural channel
 -  Rehabilitation
- Boundaries**
-  Suburb boundaries
 -  Priority infrastructure area
 -  Stormwater service catchments
 -  Property boundaries
 -  Individual network map boundaries
 -  Waterbody

NOTES: This map is notional only and should not be used for interpreting City Plan provisions relating to specific sites. To properly interpret the maps, the planning scheme must be referred to.

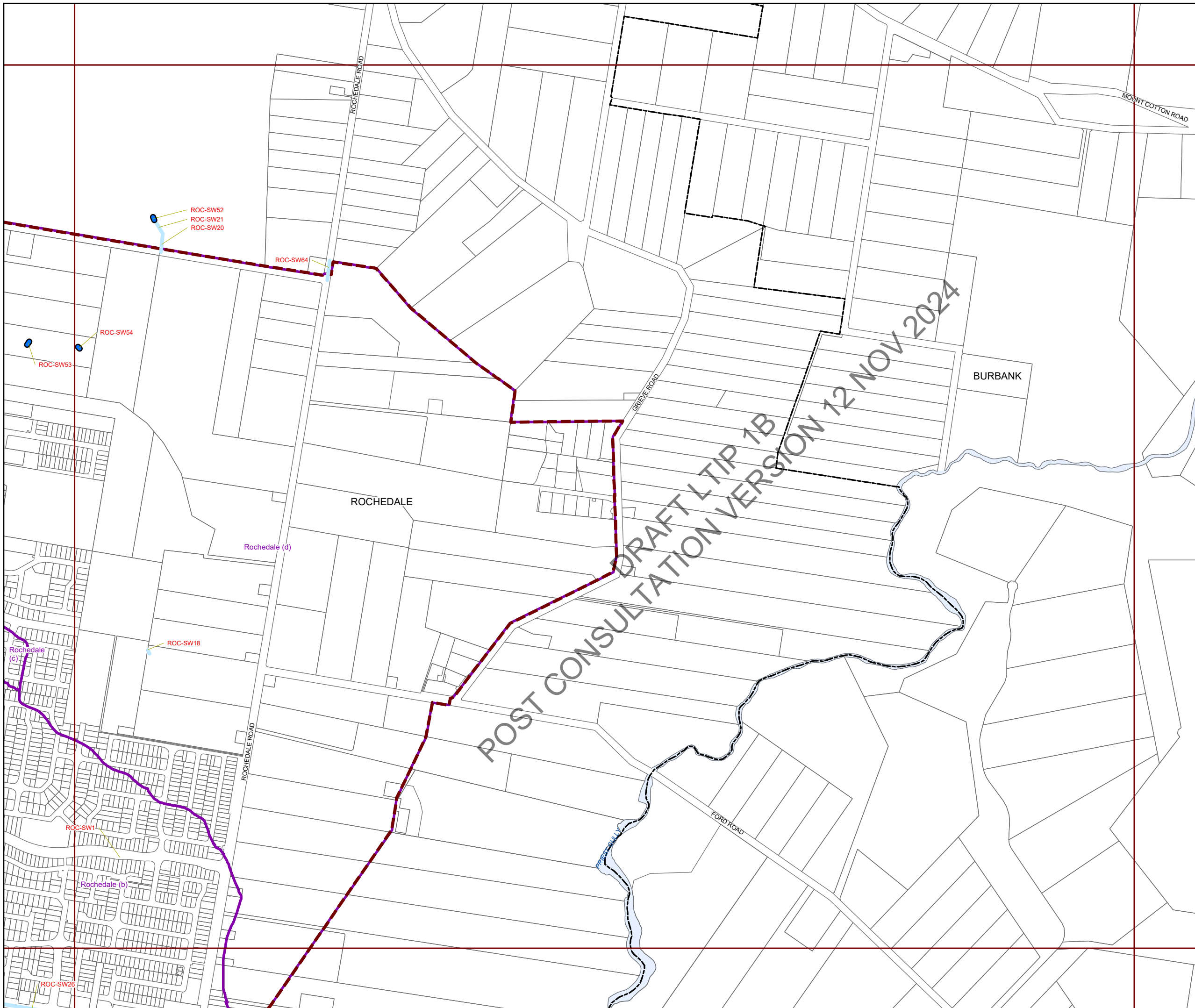
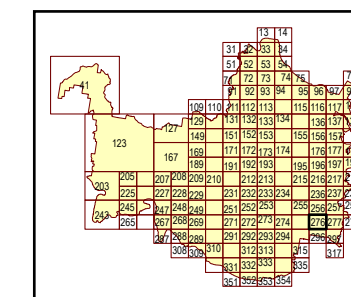
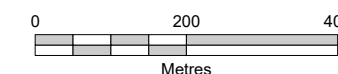
As adopted by Council, effective xx xx xxxx.
Based on Cadastral Data provided with the permission of the Department of Resources.

While every care is taken to ensure the accuracy of this data, the Brisbane City Council and the copyright owners, in permitting the use of this data, make no representations or warranties about its accuracy, reliability, completeness or suitability for any particular purpose and disclaims all responsibility and all liability (including without limitation, liability in negligence) for all expenses, losses, damages (including indirect or consequential damage) and costs which you might incur as a result of the data being inaccurate or incomplete in any way and for any reason.

© The State of Queensland (Department of Resources) 2021
© StreetPro 2022
© Brisbane City Council 2022

Projection: Map Grid of Australia, Zone 56
Horizontal Datum: Geocentric Datum of Australia 1994











Approximate Scale @ A3 1:10,000











Long Term Infrastructure Plans
Other Plan Map

Stormwater Network

-  Backflow prevention device
-  Bioretention swale
-  Natural channel
-  Pipe - new
-  Pipe - relief
-  Culvert
-  SQID
-  Land acquisition
-  Natural channel
-  Rehabilitation

Boundaries

-  Suburb boundaries
-  Priority infrastructure area
-  Stormwater service catchments
-  Property boundaries
-  Individual network map boundaries
-  Waterbody

NOTES: This map is notional only and should not be used for interpreting City Plan provisions relating to specific sites. To properly interpret the maps, the planning scheme must be referred to.

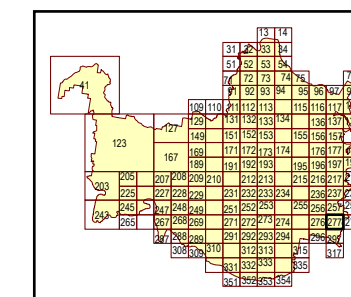
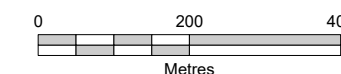
As adopted by Council, effective xx xx xxxx.
Based on Cadastral Data provided with the permission of the Department of Resources.

While every care is taken to ensure the accuracy of this data, the Brisbane City Council and the copyright owners, in permitting the use of this data, make no representations or warranties about its accuracy, reliability, completeness or suitability for any particular purpose and disclaims all responsibility and all liability (including without limitation, liability in negligence) for all expenses, losses, damages (including indirect or consequential damage) and costs which you might incur as a result of the data being inaccurate or incomplete in any way and for any reason.

© The State of Queensland (Department of Resources) 2021
© StreetPro 2022
© Brisbane City Council 2022

Projection: Map Grid of Australia, Zone 56
Horizontal Datum: Geocentric Datum of Australia 1994











Approximate Scale @ A3 1:10,000











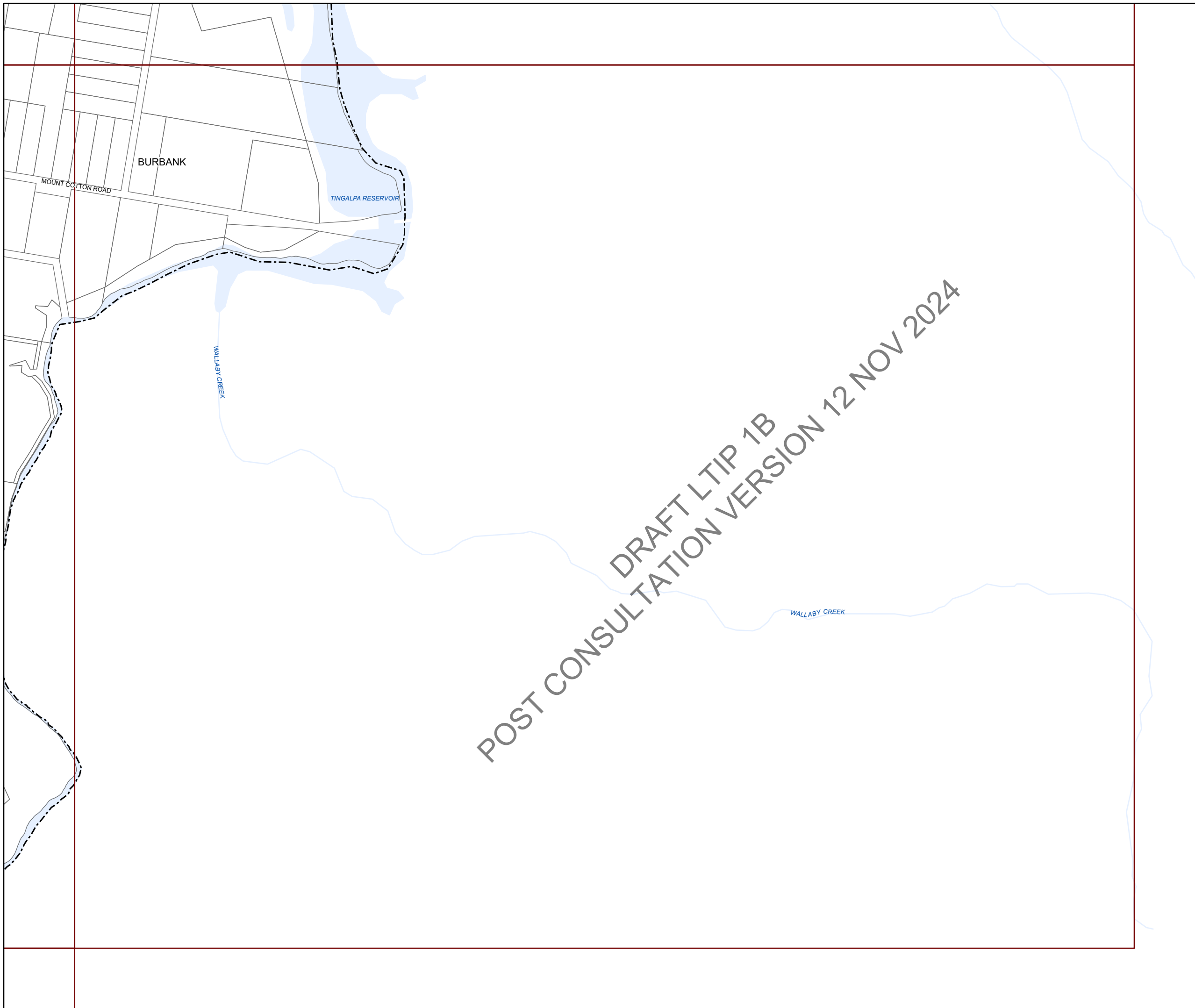
Long Term Infrastructure Plans
Other Plan Map

Stormwater Network

-  Backflow prevention device
-  Bioretention swale
-  Natural channel
-  Pipe - new
-  Pipe - relief
-  Culvert
-  SQID
-  Land acquisition
-  Natural channel
-  Rehabilitation

Boundaries

-  Suburb boundaries
-  Priority infrastructure area
-  Stormwater service catchments
-  Property boundaries
-  Individual network map boundaries
-  Waterbody



NOTES: This map is notional only and should not be used for interpreting City Plan provisions relating to specific sites. To properly interpret the maps, the planning scheme must be referred to.

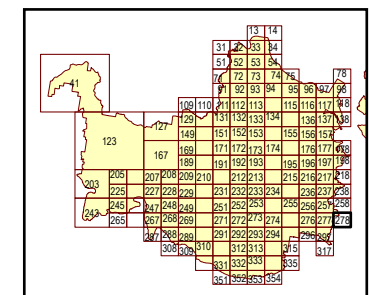
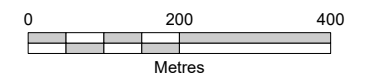
As adopted by Council, effective xx xx xxxx.
Based on Cadastral Data provided with the permission of the Department of Resources.

While every care is taken to ensure the accuracy of this data, the Brisbane City Council and the copyright owners, in permitting the use of this data, make no representations or warranties about its accuracy, reliability, completeness or suitability for any particular purpose and disclaims all responsibility and all liability (including without limitation, liability in negligence) for all expenses, losses, damages (including indirect or consequential damage) and costs which you might incur as a result of the data being inaccurate or incomplete in any way and for any reason.

© The State of Queensland (Department of Resources) 2021
© StreetPro 2022
© Brisbane City Council 2022

Projection: Map Grid of Australia, Zone 56
Horizontal Datum: Geocentric Datum of Australia 1994











Approximate Scale @ A3 1:10,000











Long Term Infrastructure Plans
Other Plan Map

Stormwater Network

-  Backflow prevention device
-  Bioretention swale
-  Natural channel
-  Pipe - new
-  Pipe - relief
-  Culvert
-  SQID
-  Land acquisition
-  Natural channel
-  Rehabilitation

Boundaries

-  Suburb boundaries
-  Priority infrastructure area
-  Stormwater service catchments
-  Property boundaries
-  Individual network map boundaries
-  Waterbody



NOTES: This map is notional only and should not be used for interpreting City Plan provisions relating to specific sites. To properly interpret the maps, the planning scheme must be referred to.

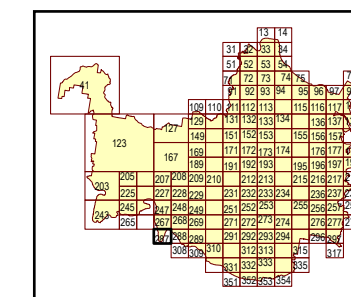
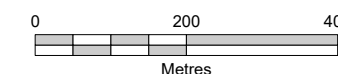
As adopted by Council, effective xx xx xxxx.
Based on Cadastral Data provided with the permission of the Department of Resources.

While every care is taken to ensure the accuracy of this data, the Brisbane City Council and the copyright owners, in permitting the use of this data, make no representations or warranties about its accuracy, reliability, completeness or suitability for any particular purpose and disclaims all responsibility and all liability (including without limitation, liability in negligence) for all expenses, losses, damages (including indirect or consequential damage) and costs which you might incur as a result of the data being inaccurate or incomplete in any way and for any reason.

© The State of Queensland (Department of Resources) 2021
© StreetPro 2022
© Brisbane City Council 2022

Projection: Map Grid of Australia, Zone 56
Horizontal Datum: Geocentric Datum of Australia 1994











Approximate Scale @ A3 1:10,000











Long Term Infrastructure Plans
Other Plan Map

Stormwater Network

-  Backflow prevention device
-  Bioretention swale
-  Natural channel
-  Pipe - new
-  Pipe - relief
-  Culvert
-  SQID
-  Land acquisition
-  Natural channel
-  Rehabilitation

Boundaries

-  Suburb boundaries
-  Priority infrastructure area
-  Stormwater service catchments
-  Property boundaries
-  Individual network map boundaries
-  Waterbody

NOTES: This map is notional only and should not be used for interpreting City Plan provisions relating to specific sites. To properly interpret the maps, the planning scheme must be referred to.

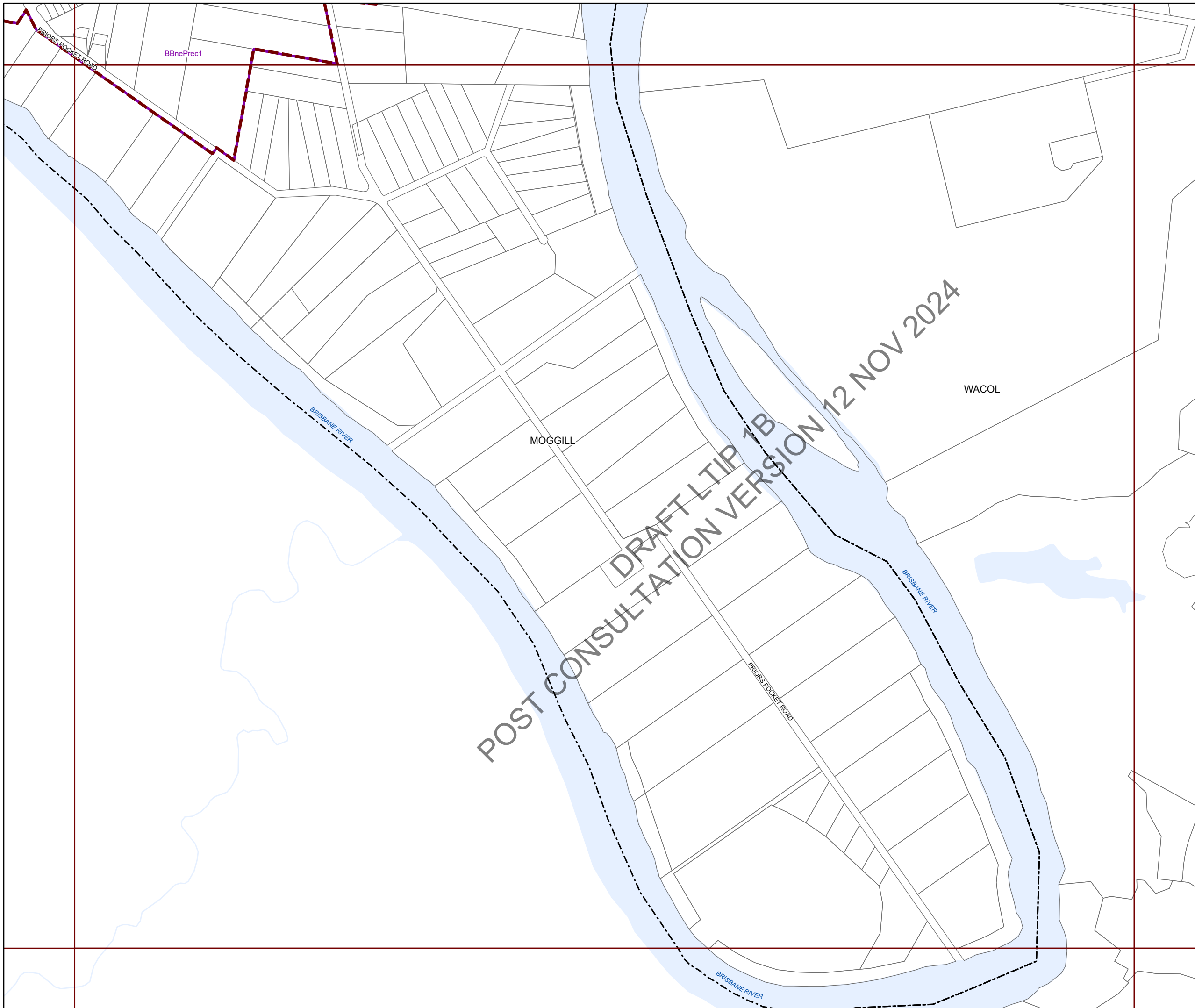
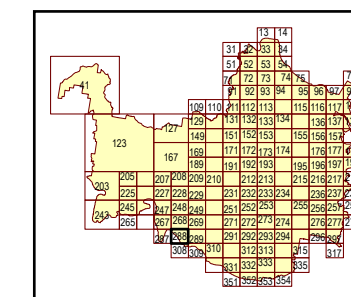
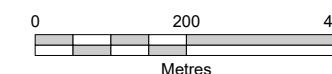
As adopted by Council, effective xx xx xxxx.
Based on Cadastral Data provided with the permission of the Department of Resources.

While every care is taken to ensure the accuracy of this data, the Brisbane City Council and the copyright owners, in permitting the use of this data, make no representations or warranties about its accuracy, reliability, completeness or suitability for any particular purpose and disclaims all responsibility and all liability (including without limitation, liability in negligence) for all expenses, losses, damages (including indirect or consequential damage) and costs which you might incur as a result of the data being inaccurate or incomplete in any way and for any reason.

© The State of Queensland (Department of Resources) 2021
© StreetPro 2022
© Brisbane City Council 2022

Projection: Map Grid of Australia, Zone 56
Horizontal Datum: Geocentric Datum of Australia 1994

Approximate Scale @ A3 1:10,000





Long Term Infrastructure Plans
Other Plan Map

Stormwater Network

- Backflow prevention device
- Bioretention swale
- Natural channel
- Pipe - new
- Pipe - relief
- Culvert
- SQID
- Land acquisition
- Natural channel
- Rehabilitation

Boundaries

- Suburb boundaries
- Priority infrastructure area
- Stormwater service catchments
- Property boundaries
- Individual network map boundaries
- Waterbody

NOTES: This map is notional only and should not be used for interpreting City Plan provisions relating to specific sites. To properly interpret the maps, the planning scheme must be referred to.

As adopted by Council, effective xx xx xxxx.

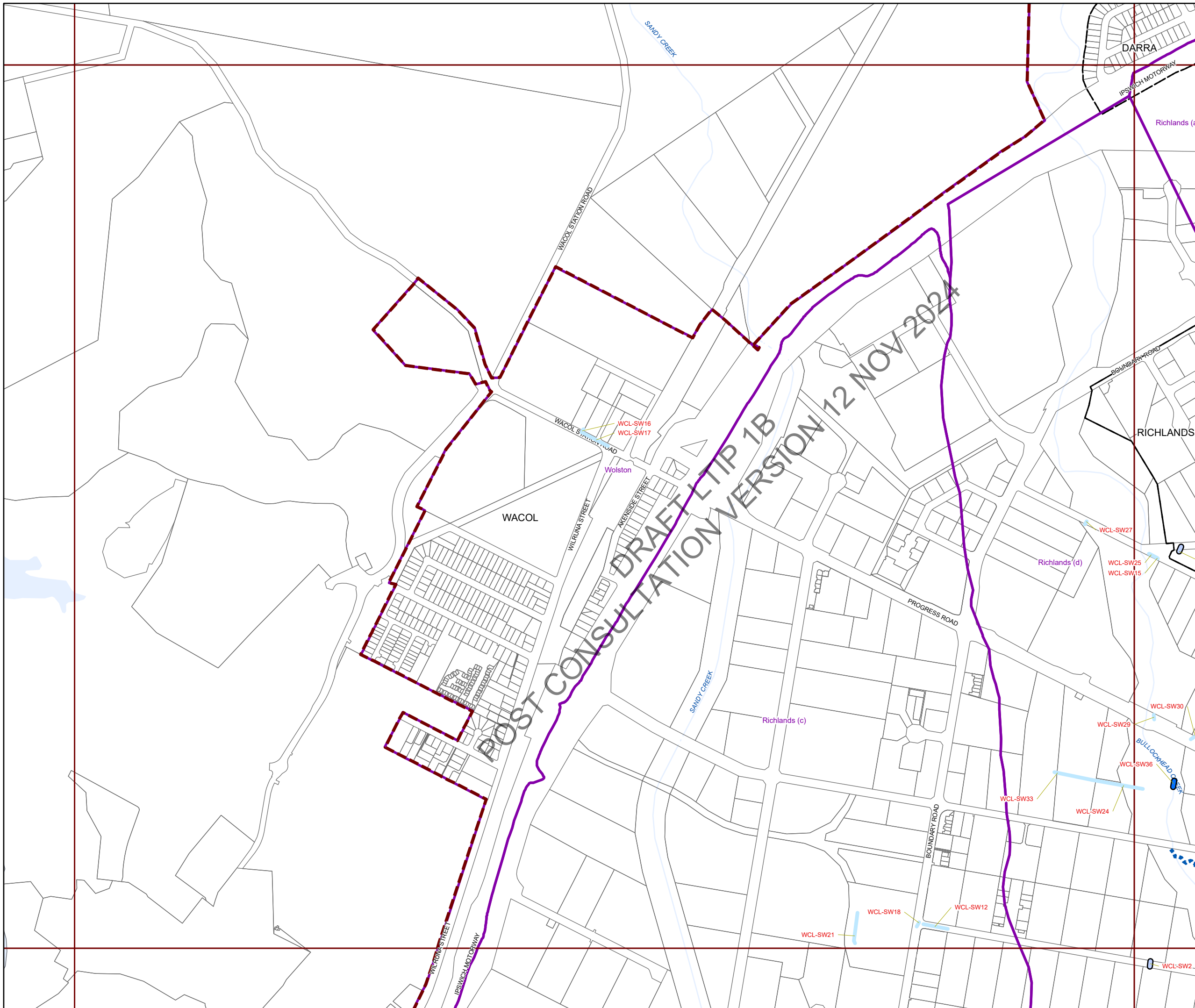
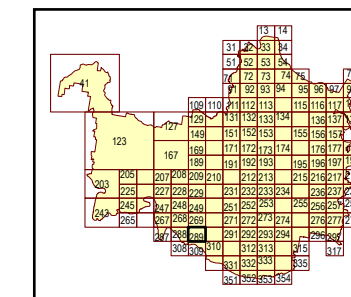
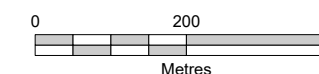
Based on Cadastral Data provided with the permission of the Department of Resources.

While every care is taken to ensure the accuracy of this data, the Brisbane City Council and the copyright owners, in permitting the use of this data, make no representations or warranties about its accuracy, reliability, completeness or suitability for any particular purpose and disclaims all responsibility and all liability (including without limitation, liability in negligence) for all expenses, losses, damages (including indirect or consequential damage) and costs which you might incur as a result of the data being inaccurate or incomplete in any way and for any reason.

© The State of Queensland (Department of Resources) 2021
© StreetPro 2022
© Brisbane City Council 2022

Projection: Map Grid of Australia, Zone 56
Horizontal Datum: Geocentric Datum of Australia 1994

Approximate Scale @ A3 1:10,000





Long Term Infrastructure Plans
Other Plan Map

Stormwater Network

- Backflow prevention device
- Bioretention swale
- Natural channel
- Pipe - new
- Pipe - relief
- Culvert
- SQID
- Land acquisition
- Natural channel
- Rehabilitation

Boundaries

- Suburb boundaries
- Priority infrastructure area
- Stormwater service catchments
- Property boundaries
- Individual network map boundaries
- Waterbody

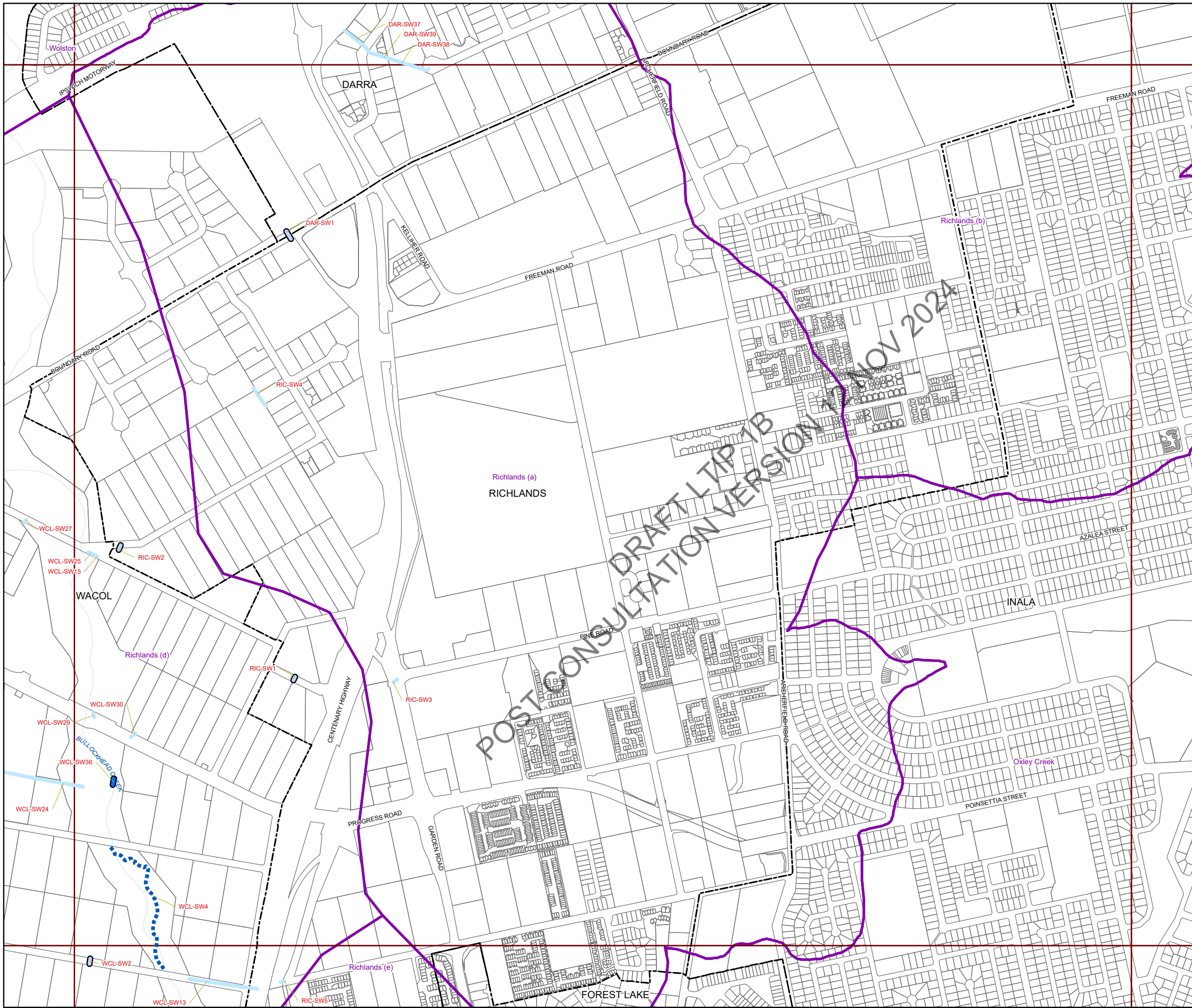
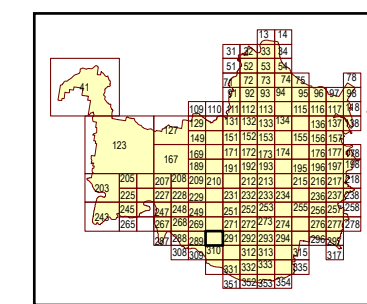
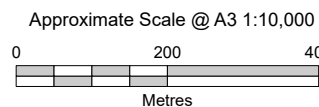
NOTES: This map is notional only and should not be used for interpreting City Plan provisions relating to specific sites. To properly interpret the maps, the planning scheme must be referred to.

As adopted by Council, effective xx xx xxxx.
Based on Cadastral Data provided with the permission of the Department of Resources.

While every care is taken to ensure the accuracy of this data, the Brisbane City Council and the copyright owners, in permitting the use of this data, make no representations or warranties about its accuracy, reliability, completeness or suitability for any particular purpose and disclaims all responsibility and all liability (including without limitation, liability in negligence) for all expenses, losses, damages (including indirect or consequential damage) and costs which you might incur as a result of the data being inaccurate or incomplete in any way and for any reason.

© The State of Queensland (Department of Resources) 2021
© StreetPro 2022
© Brisbane City Council 2022

Projection: Map Grid of Australia, Zone 56
Horizontal Datum: Geocentric Datum of Australia 1994



DRAFT LTIP 1B
POST CONSULTATION VERSION NOV 2024



Long Term Infrastructure Plans
Other Plan Map

Stormwater Network

- Backflow prevention device
- Bioretention swale
- Natural channel
- Pipe - new
- Pipe - relief
- Culvert
- SQID
- Land acquisition
- Natural channel
- Rehabilitation

Boundaries

- Suburb boundaries
- Priority infrastructure area
- Stormwater service catchments
- Property boundaries
- Individual network map boundaries
- Waterbody

NOTES: This map is notional only and should not be used for interpreting City Plan provisions relating to specific sites. To properly interpret the maps, the planning scheme must be referred to.

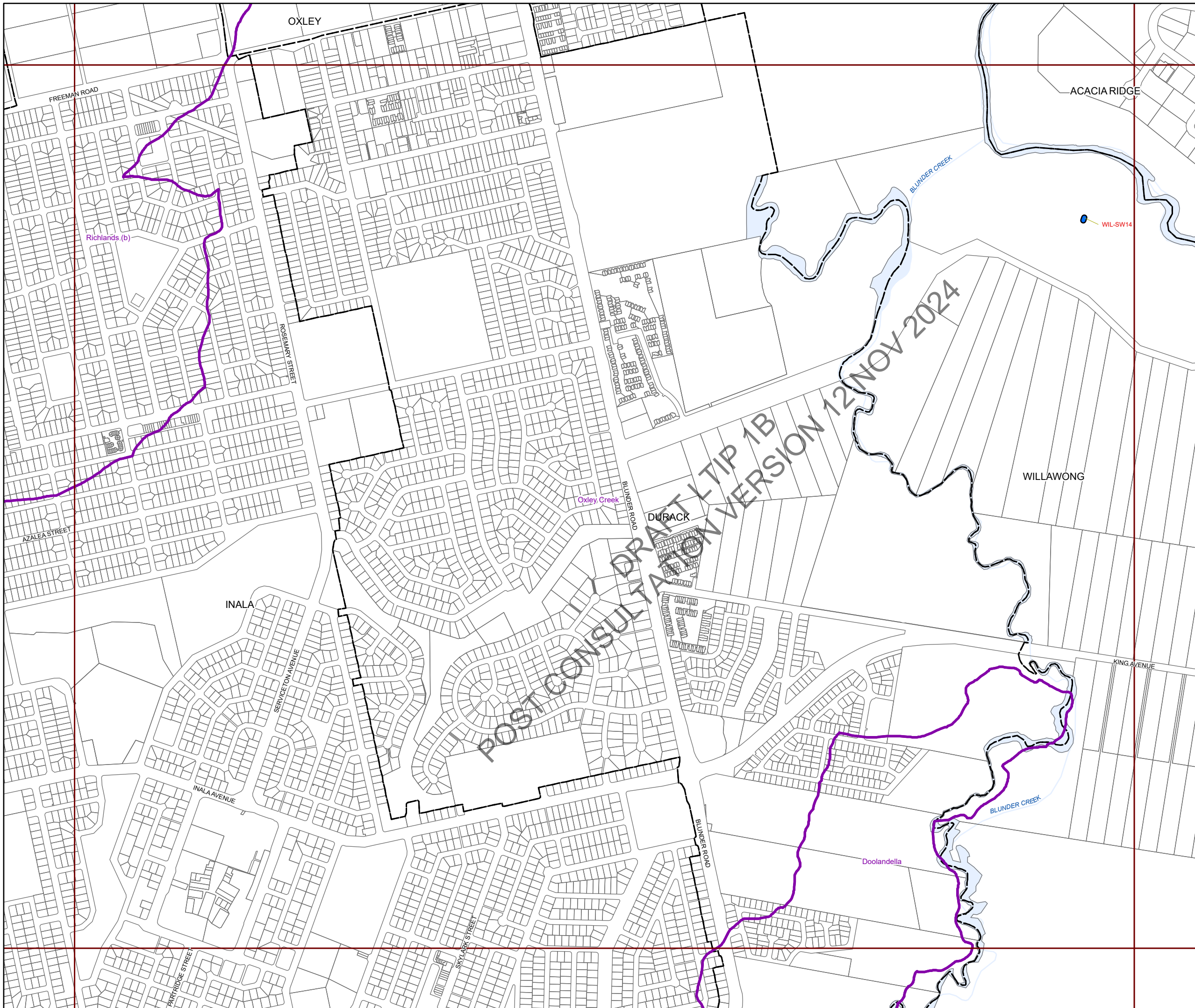
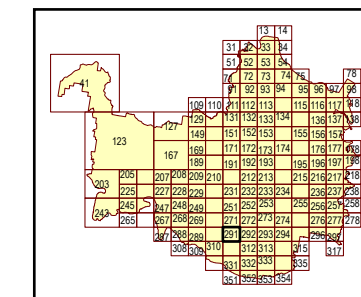
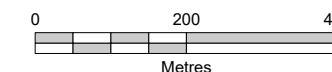
As adopted by Council, effective xx xx xxxx. Based on Cadastral Data provided with the permission of the Department of Resources.

While every care is taken to ensure the accuracy of this data, the Brisbane City Council and the copyright owners, in permitting the use of this data, make no representations or warranties about its accuracy, reliability, completeness or suitability for any particular purpose and disclaims all responsibility and all liability (including without limitation, liability in negligence) for all expenses, losses, damages (including indirect or consequential damage) and costs which you might incur as a result of the data being inaccurate or incomplete in any way and for any reason.

© The State of Queensland (Department of Resources) 2021
© StreetPro 2022
© Brisbane City Council 2022

Projection: Map Grid of Australia, Zone 56
Horizontal Datum: Geocentric Datum of Australia 1994

Approximate Scale @ A3 1:10,000



POST CONSULTATION DRAFT LTIP 1B
ACTION VERSION 12 NOV 2024



Long Term Infrastructure Plans
Other Plan Map

Stormwater Network

- Backflow prevention device
- Bioretention swale
- Natural channel
- Pipe - new
- Pipe - relief
- Culvert
- SQID
- Land acquisition
- Natural channel
- Rehabilitation

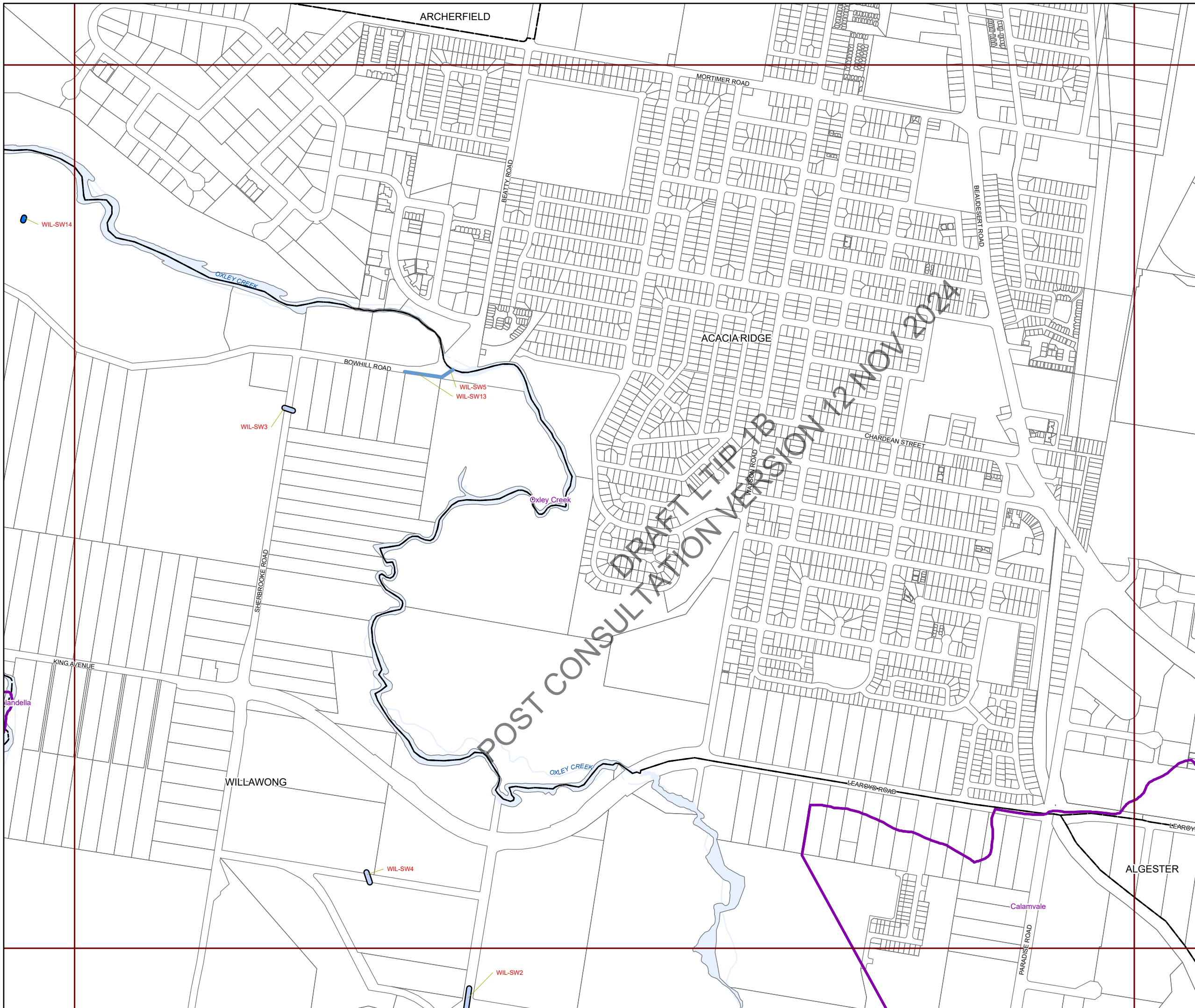
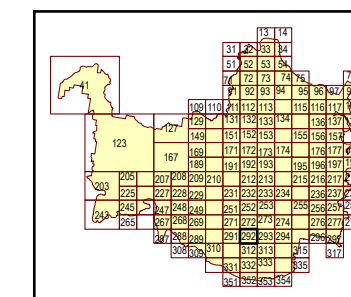
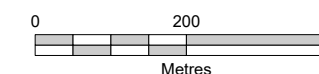
Boundaries

- Suburb boundaries
- Priority infrastructure area
- Stormwater service catchments
- Property boundaries
- Individual network map boundaries
- Waterbody

NOTES: This map is notional only and should not be used for interpreting City Plan provisions relating to specific sites. To properly interpret the maps, the planning scheme must be referred to.
 As adopted by Council, effective xx xx xxxx.
 Based on Cadastral Data provided with the permission of the Department of Resources.
 While every care is taken to ensure the accuracy of this data, the Brisbane City Council and the copyright owners, in permitting the use of this data, make no representations or warranties about its accuracy, reliability, completeness or suitability for any particular purpose and disclaims all responsibility and all liability (including without limitation, liability in negligence) for all expenses, losses, damages (including indirect or consequential damage) and costs which you might incur as a result of the data being inaccurate or incomplete in any way and for any reason.
 © The State of Queensland (Department of Resources) 2021
 © StreetPro 2022
 © Brisbane City Council 2022

Projection: Map Grid of Australia, Zone 56
 Horizontal Datum: Geocentric Datum of Australia 1994

Approximate Scale @ A3 1:10,000



DRAFT LTP1B
POST CONSULTATION VERSION 72 NOV 2024



Long Term Infrastructure Plans
Other Plan Map

Stormwater Network

- Backflow prevention device
- Bioretention swale
- Natural channel
- Pipe - new
- Pipe - relief
- Culvert
- SQID
- Land acquisition
- Natural channel
- Rehabilitation

Boundaries

- Suburb boundaries
- Priority infrastructure area
- Stormwater service catchments
- Property boundaries
- Individual network map boundaries
- Waterbody

NOTES: This map is notional only and should not be used for interpreting City Plan provisions relating to specific sites. To properly interpret the maps, the planning scheme must be referred to.

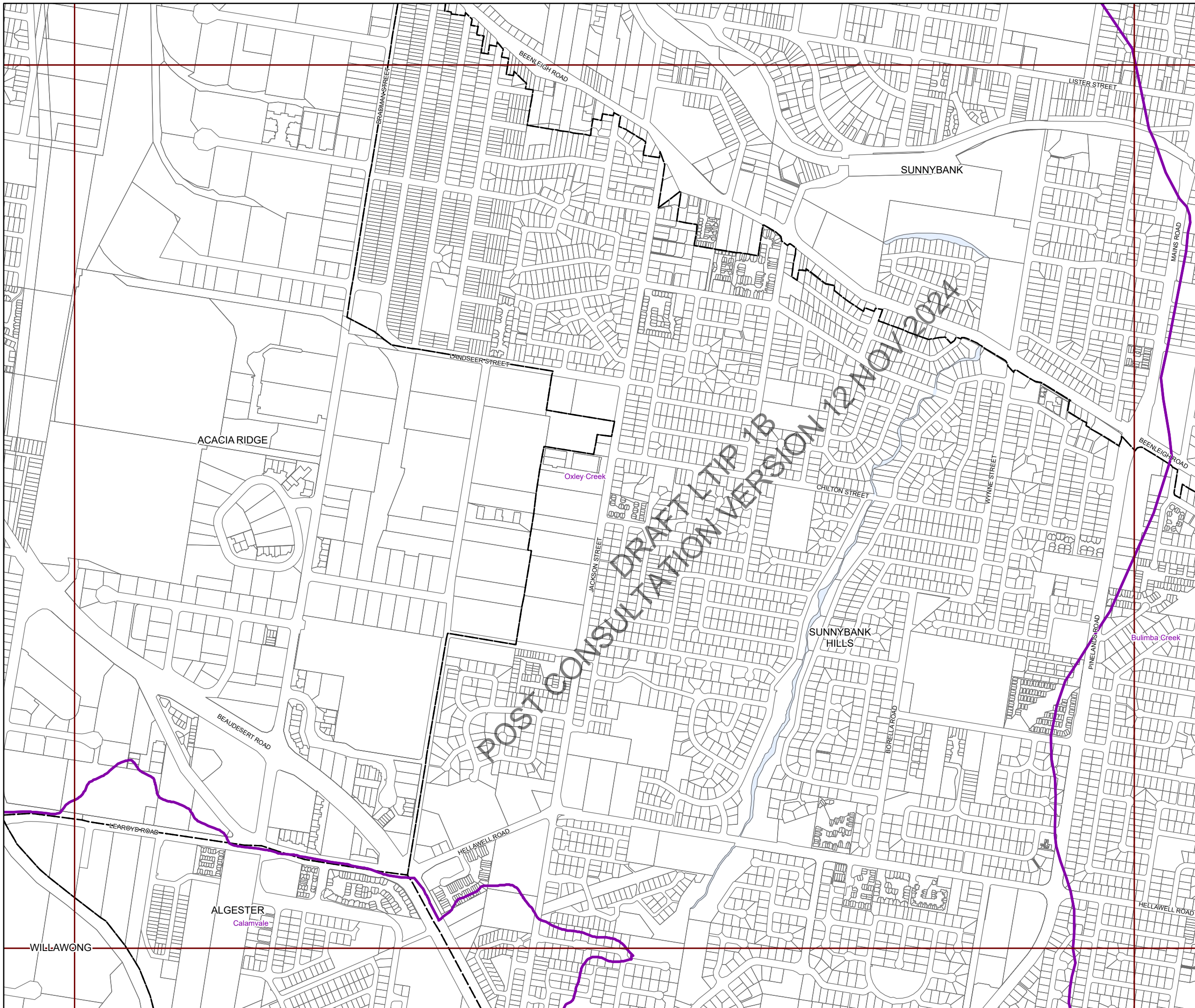
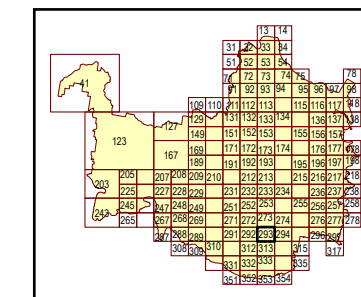
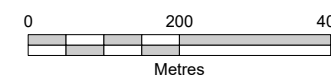
As adopted by Council, effective xx xx xxxx. Based on Cadastral Data provided with the permission of the Department of Resources.

While every care is taken to ensure the accuracy of this data, the Brisbane City Council and the copyright owners, in permitting the use of this data, make no representations or warranties about its accuracy, reliability, completeness or suitability for any particular purpose and disclaims all responsibility and all liability (including without limitation, liability in negligence) for all expenses, losses, damages (including indirect or consequential damage) and costs which you might incur as a result of the data being inaccurate or incomplete in any way and for any reason.

© The State of Queensland (Department of Resources) 2021
© StreetPro 2022
© Brisbane City Council 2022

Projection: Map Grid of Australia, Zone 56
Horizontal Datum: Geocentric Datum of Australia 1994

Approximate Scale @ A3 1:10,000



















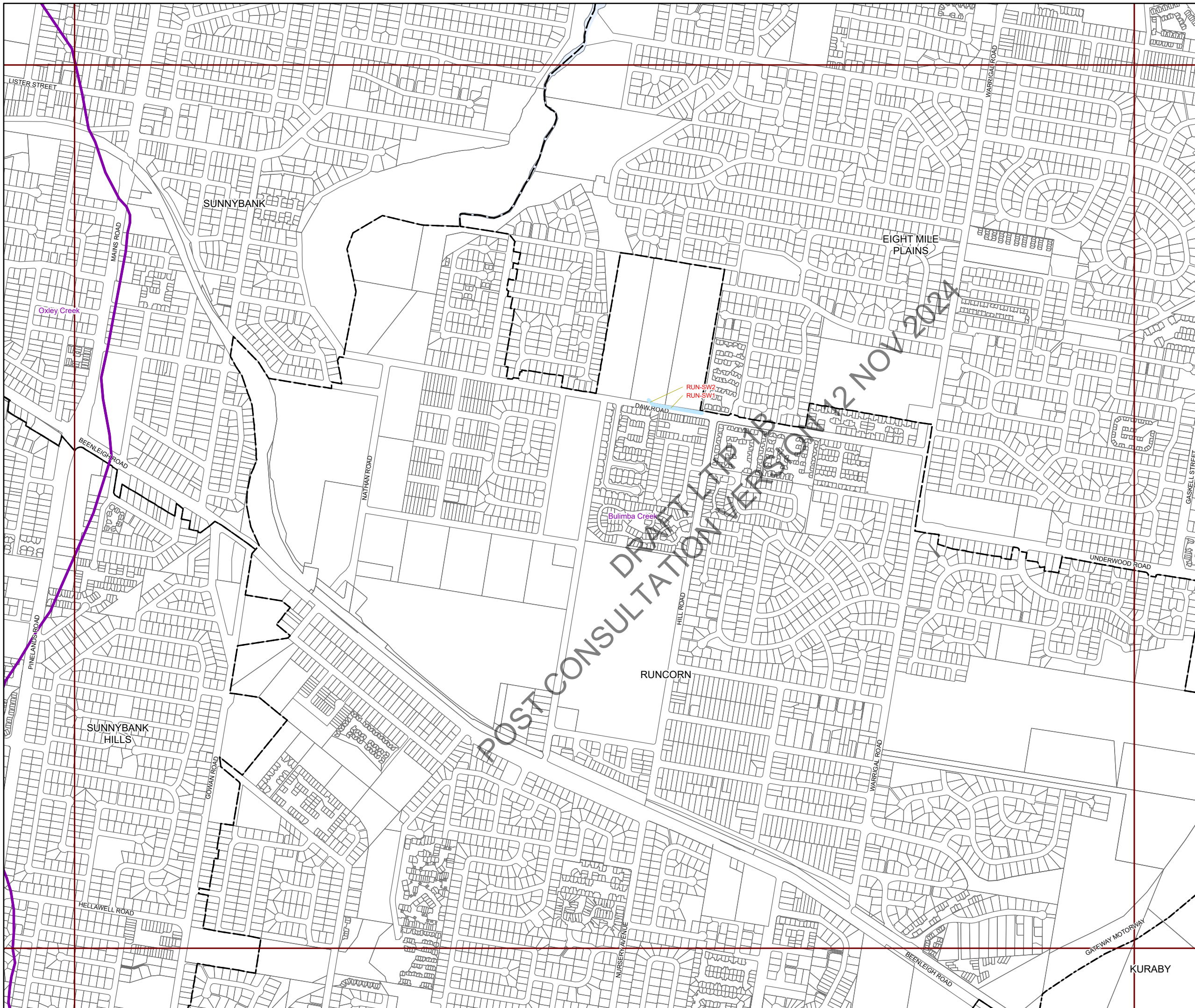
DRAFT LTIP 1B
POST CONSULTATION VERSION 12/NOV/2024



Long Term Infrastructure Plans
Other Plan Map

Stormwater Network

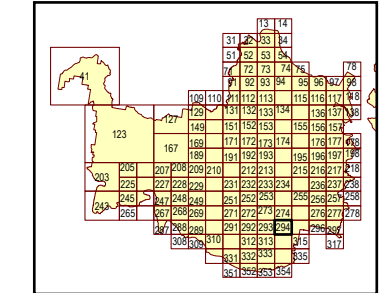
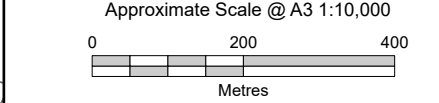
-  Backflow prevention device
 -  Bioretention swale
 -  Natural channel
 -  Pipe - new
 -  Pipe - relief
 -  Culvert
 -  SQID
 -  Land acquisition
 -  Natural channel
 -  Rehabilitation
- Boundaries**
-  Suburb boundaries
 -  Priority infrastructure area
 -  Stormwater service catchments
 -  Property boundaries
 -  Individual network map boundaries
 -  Waterbody



DRAFT LTP18
POST CONSULTATION VERSION 12 NOV 2024

NOTES: This map is notional only and should not be used for interpreting City Plan provisions relating to specific sites. To properly interpret the maps, the planning scheme must be referred to.
 As adopted by Council, effective xx xx xxxx.
 Based on Cadastral Data provided with the permission of the Department of Resources.
 While every care is taken to ensure the accuracy of this data, the Brisbane City Council and the copyright owners, in permitting the use of this data, make no representations or warranties about its accuracy, reliability, completeness or suitability for any particular purpose and disclaims all responsibility and all liability (including without limitation, liability in negligence) for all expenses, losses, damages (including indirect or consequential damage) and costs which you might incur as a result of the data being inaccurate or incomplete in any way and for any reason.
 © The State of Queensland (Department of Resources) 2021
 © StreetPro 2022
 © Brisbane City Council 2022

Projection: Map Grid of Australia, Zone 56
 Horizontal Datum: Geocentric Datum of Australia 1994





Long Term Infrastructure Plans
Other Plan Map

Stormwater Network

- Backflow prevention device
 - Bioretention swale
 - Natural channel
 - Pipe - new
 - Pipe - relief
 - Culvert
 - SQID
 - Land acquisition
 - Natural channel
 - Rehabilitation
- Boundaries**
- Suburb boundaries
 - Priority infrastructure area
 - Stormwater service catchments
 - Property boundaries
 - Individual network map boundaries
 - Waterbody

NOTES: This map is notional only and should not be used for interpreting City Plan provisions relating to specific sites. To properly interpret the maps, the planning scheme must be referred to.

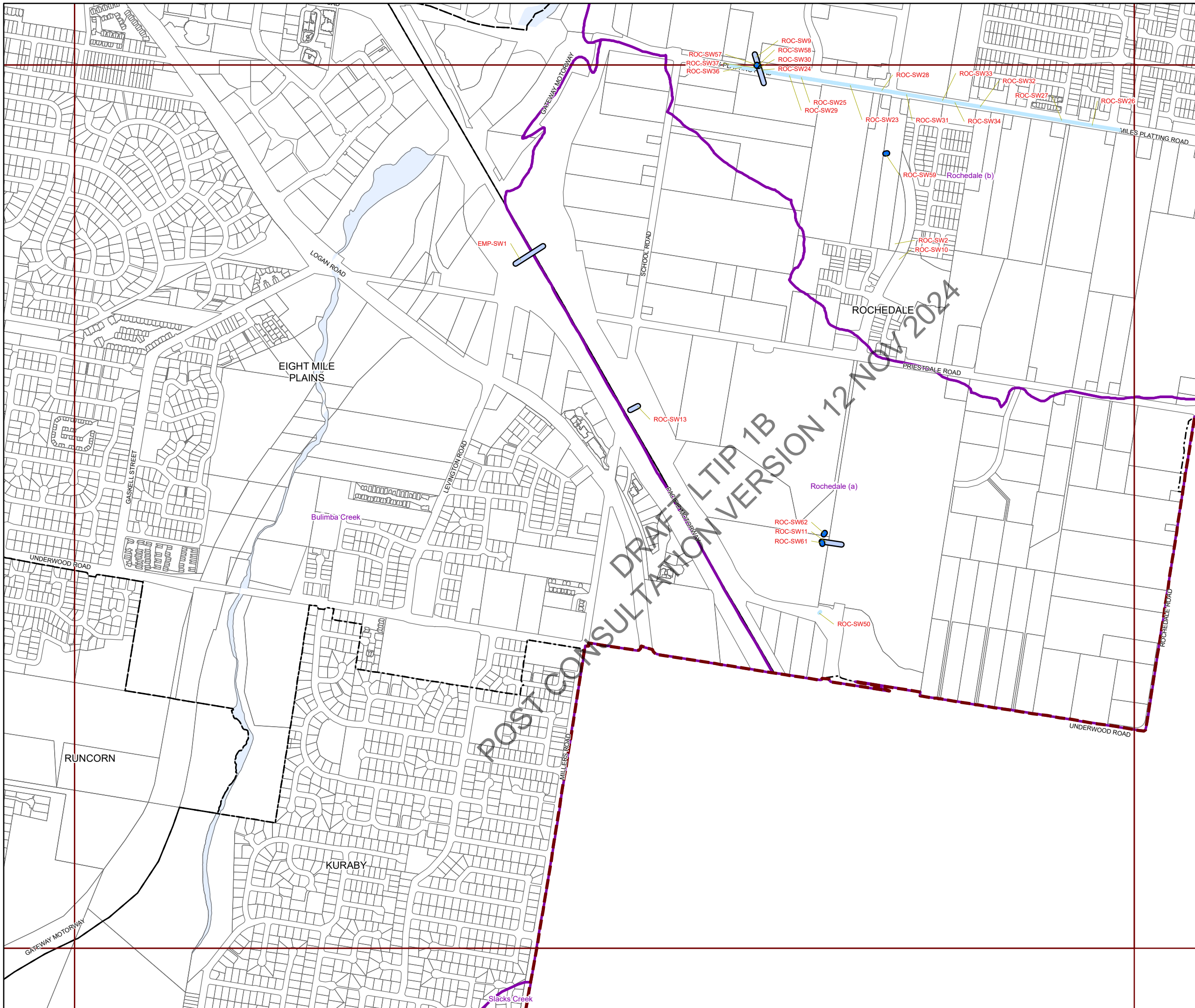
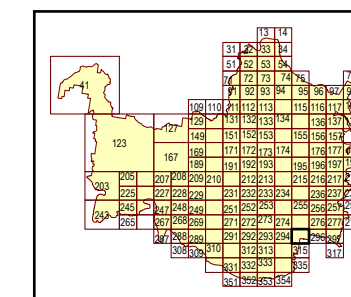
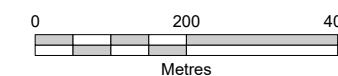
As adopted by Council, effective xx xx xxxx.
Based on Cadastral Data provided with the permission of the Department of Resources.

While every care is taken to ensure the accuracy of this data, the Brisbane City Council and the copyright owners, in permitting the use of this data, make no representations or warranties about its accuracy, reliability, completeness or suitability for any particular purpose and disclaims all responsibility and all liability (including without limitation, liability in negligence) for all expenses, losses, damages (including indirect or consequential damage) and costs which you might incur as a result of the data being inaccurate or incomplete in any way and for any reason.

© The State of Queensland (Department of Resources) 2021
© StreetPro 2022
© Brisbane City Council 2022

Projection: Map Grid of Australia, Zone 56
Horizontal Datum: Geocentric Datum of Australia 1994

Approximate Scale @ A3 1:10,000



DRAFT LTIP 1B
POST CONSULTATION VERSION 12 NOV 2024



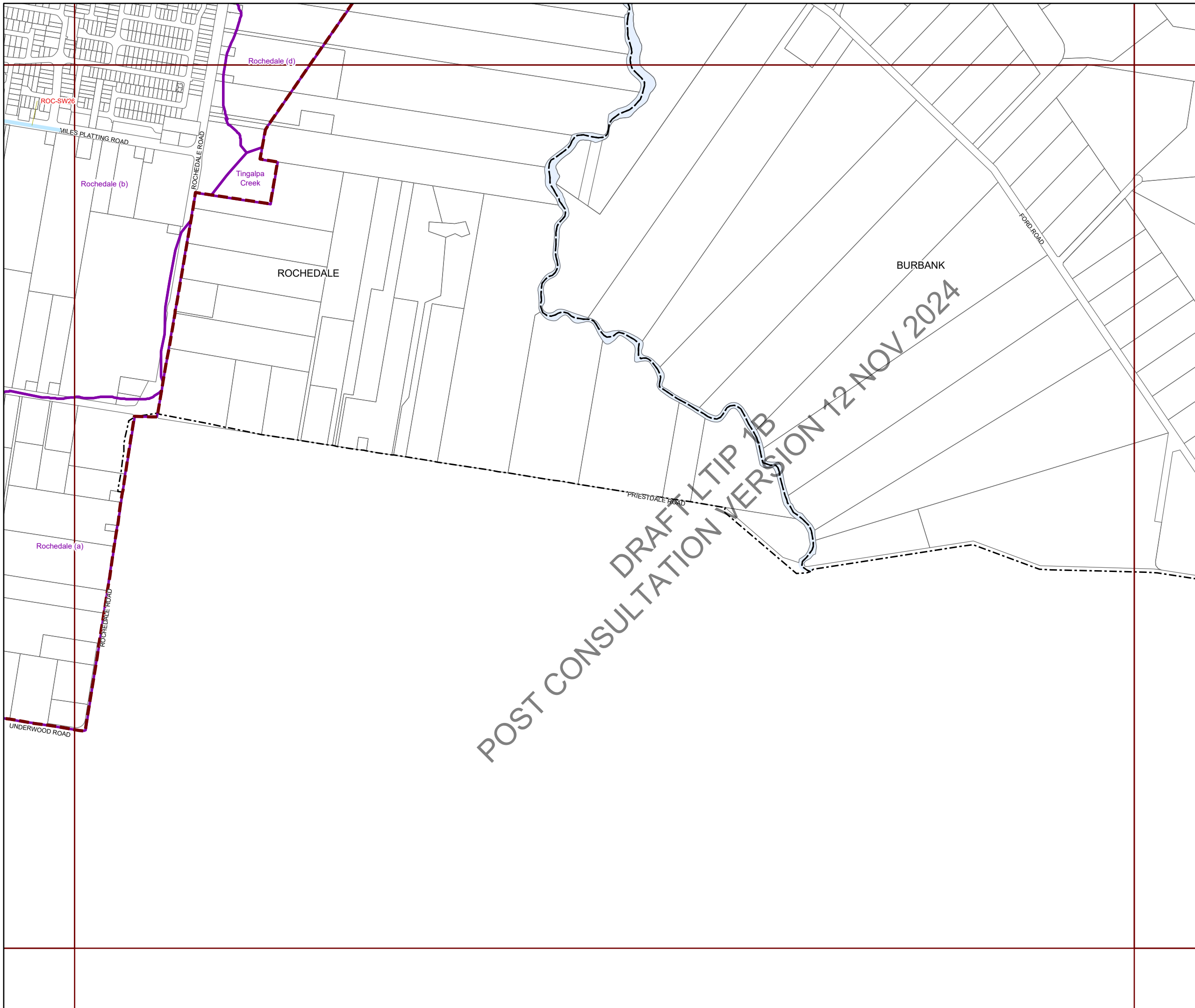
Long Term Infrastructure Plans
Other Plan Map

Stormwater Network

- Backflow prevention device
- Bioretention swale
- Natural channel
- Pipe - new
- Pipe - relief
- Culvert
- SQID
- Land acquisition
- Natural channel
- Rehabilitation

Boundaries

- Suburb boundaries
- Priority infrastructure area
- Stormwater service catchments
- Property boundaries
- Individual network map boundaries
- Waterbody



DRAFT LTIP 1B
POST CONSULTATION VERSION 12 NOV 2024

NOTES: This map is notional only and should not be used for interpreting City Plan provisions relating to specific sites. To properly interpret the maps, the planning scheme must be referred to.

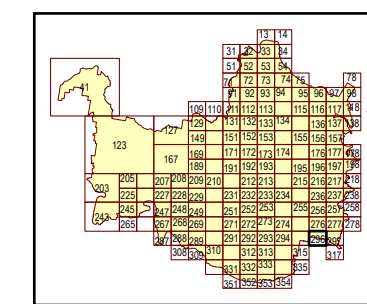
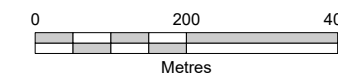
As adopted by Council, effective xx xx xxxx.
Based on Cadastral Data provided with the permission of the Department of Resources.

While every care is taken to ensure the accuracy of this data, the Brisbane City Council and the copyright owners, in permitting the use of this data, make no representations or warranties about its accuracy, reliability, completeness or suitability for any particular purpose and disclaims all responsibility and all liability (including without limitation, liability in negligence) for all expenses, losses, damages (including indirect or consequential damage) and costs which you might incur as a result of the data being inaccurate or incomplete in any way and for any reason.

© The State of Queensland (Department of Resources) 2021
© StreetPro 2022
© Brisbane City Council 2022

Projection: Map Grid of Australia, Zone 56
Horizontal Datum: Geocentric Datum of Australia 1994











Approximate Scale @ A3 1:10,000











Long Term Infrastructure Plans
Other Plan Map

Stormwater Network

-  Backflow prevention device
-  Bioretention swale
-  Natural channel
-  Pipe - new
-  Pipe - relief
-  Culvert
-  SQID
-  Land acquisition
-  Natural channel
-  Rehabilitation

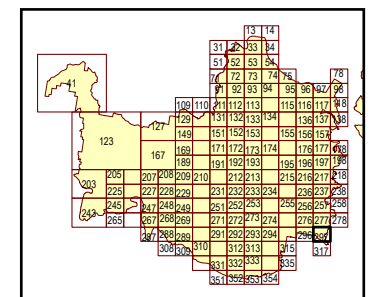
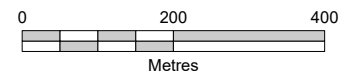
Boundaries

-  Suburb boundaries
-  Priority infrastructure area
-  Stormwater service catchments
-  Property boundaries
-  Individual network map boundaries
-  Waterbody

NOTES: This map is notional only and should not be used for interpreting City Plan provisions relating to specific sites. To properly interpret the maps, the planning scheme must be referred to.
 As adopted by Council, effective xx xx xxxx.
 Based on Cadastral Data provided with the permission of the Department of Resources.
 While every care is taken to ensure the accuracy of this data, the Brisbane City Council and the copyright owners, in permitting the use of this data, make no representations or warranties about its accuracy, reliability, completeness or suitability for any particular purpose and disclaims all responsibility and all liability (including without limitation, liability in negligence) for all expenses, losses, damages (including indirect or consequential damage) and costs which you might incur as a result of the data being inaccurate or incomplete in any way and for any reason.
 © The State of Queensland (Department of Resources) 2021
 © StreetPro 2022
 © Brisbane City Council 2022

Projection: Map Grid of Australia, Zone 56
 Horizontal Datum: Geocentric Datum of Australia 1994











Approximate Scale @ A3 1:10,000











Long Term Infrastructure Plans
Other Plan Map

Stormwater Network

-  Backflow prevention device
-  Bioretention swale
-  Natural channel
-  Pipe - new
-  Pipe - relief
-  Culvert
-  SQID
-  Land acquisition
-  Natural channel
-  Rehabilitation

Boundaries

-  Suburb boundaries
-  Priority infrastructure area
-  Stormwater service catchments
-  Property boundaries
-  Individual network map boundaries
-  Waterbody

DRAFT LTIP 1B
POST CONSULTATION VERSION 12 NOV 2024

NOTES: This map is notional only and should not be used for interpreting City Plan provisions relating to specific sites. To properly interpret the maps, the planning scheme must be referred to.

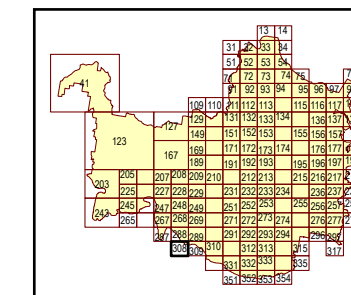
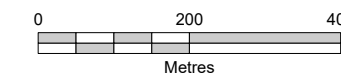
As adopted by Council, effective xx xx xxxx. Based on Cadastral Data provided with the permission of the Department of Resources.

While every care is taken to ensure the accuracy of this data, the Brisbane City Council and the copyright owners, in permitting the use of this data, make no representations or warranties about its accuracy, reliability, completeness or suitability for any particular purpose and disclaims all responsibility and all liability (including without limitation, liability in negligence) for all expenses, losses, damages (including indirect or consequential damage) and costs which you might incur as a result of the data being inaccurate or incomplete in any way and for any reason.

© The State of Queensland (Department of Resources) 2021
© StreetPro 2022
© Brisbane City Council 2022

Projection: Map Grid of Australia, Zone 56
Horizontal Datum: Geocentric Datum of Australia 1994

Approximate Scale @ A3 1:10,000





Long Term Infrastructure Plans
Other Plan Map

Stormwater Network

- Backflow prevention device
- Bioretention swale
- Natural channel
- Pipe - new
- Pipe - relief
- Culvert
- SQID
- Land acquisition
- Natural channel
- Rehabilitation

Boundaries

- Suburb boundaries
- Priority infrastructure area
- Stormwater service catchments
- Property boundaries
- Individual network map boundaries
- Waterbody

NOTES: This map is notional only and should not be used for interpreting City Plan provisions relating to specific sites. To properly interpret the maps, the planning scheme must be referred to.

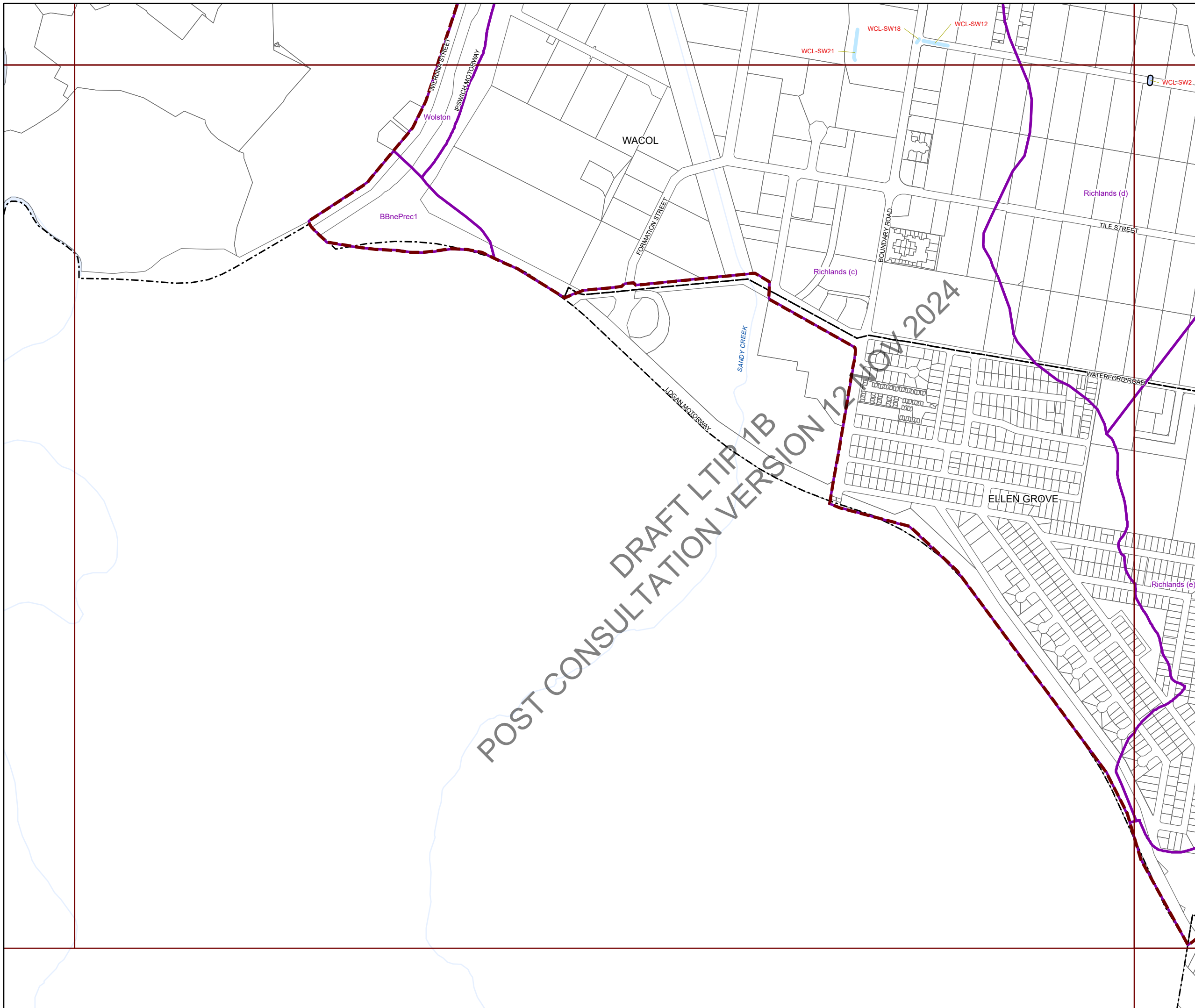
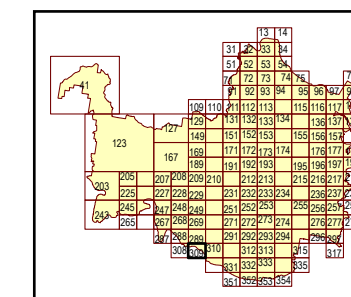
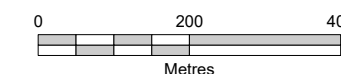
As adopted by Council, effective xx xx xxxx. Based on Cadastral Data provided with the permission of the Department of Resources.

While every care is taken to ensure the accuracy of this data, the Brisbane City Council and the copyright owners, in permitting the use of this data, make no representations or warranties about its accuracy, reliability, completeness or suitability for any particular purpose and disclaims all responsibility and all liability (including without limitation, liability in negligence) for all expenses, losses, damages (including indirect or consequential damage) and costs which you might incur as a result of the data being inaccurate or incomplete in any way and for any reason.

© The State of Queensland (Department of Resources) 2021
© StreetPro 2022
© Brisbane City Council 2022

Projection: Map Grid of Australia, Zone 56
Horizontal Datum: Geocentric Datum of Australia 1994

Approximate Scale @ A3 1:10,000



DRAFT LTIP 1B
POST CONSULTATION VERSION 12 NOV 2024



Long Term Infrastructure Plans
Other Plan Map

Stormwater Network

- Backflow prevention device
- Bioretention swale
- Natural channel
- Pipe - new
- Pipe - relief
- Culvert
- SQID
- Land acquisition
- Natural channel
- Rehabilitation

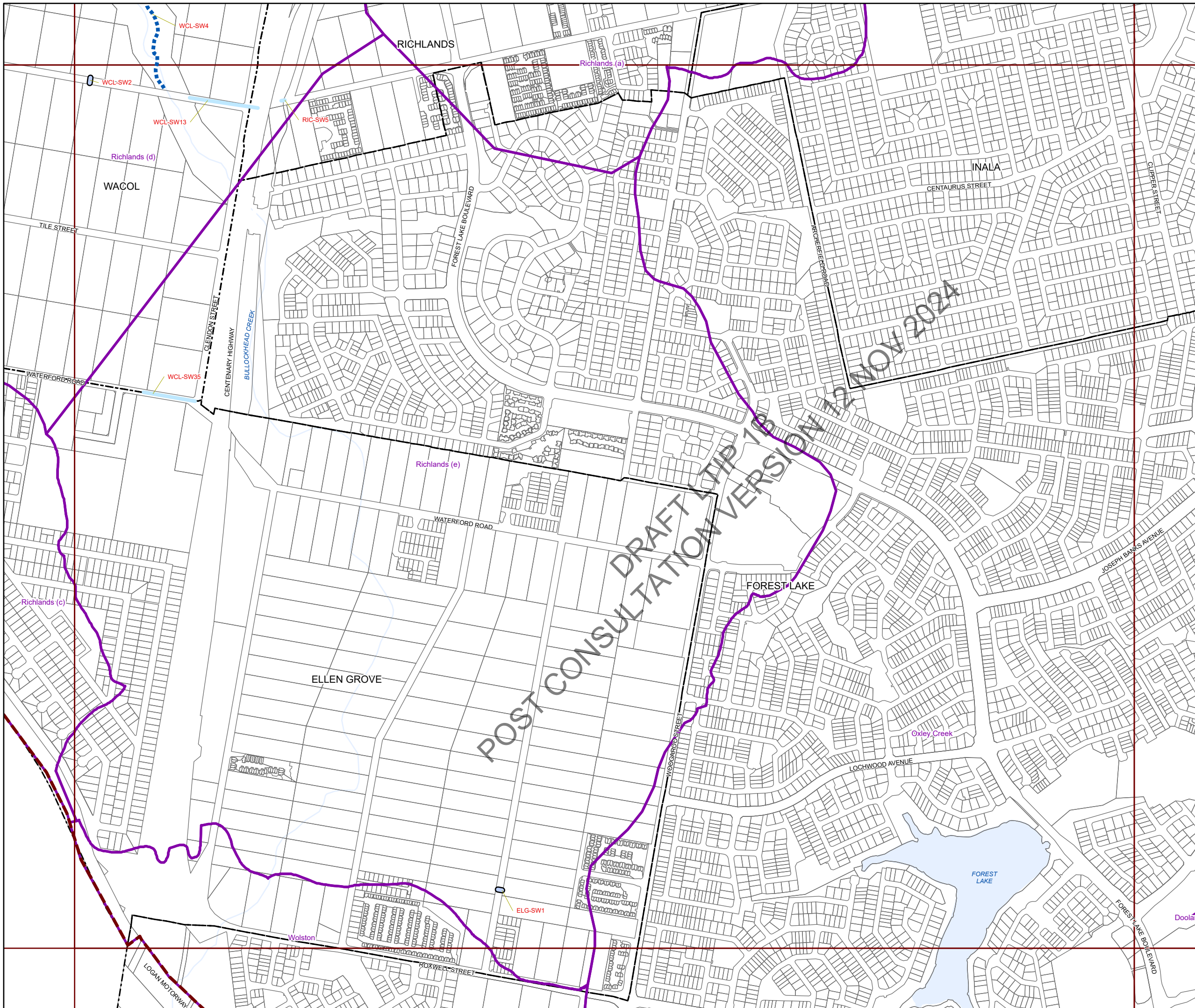
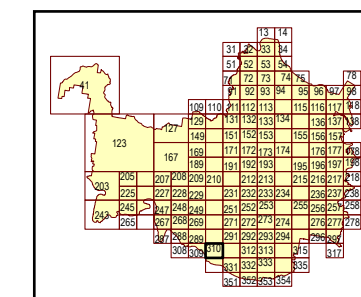
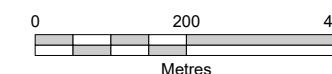
Boundaries

- Suburb boundaries
- Priority infrastructure area
- Stormwater service catchments
- Property boundaries
- Individual network map boundaries
- Waterbody

NOTES: This map is notional only and should not be used for interpreting City Plan provisions relating to specific sites. To properly interpret the maps, the planning scheme must be referred to.
 As adopted by Council, effective xx xx xxxx.
 Based on Cadastral Data provided with the permission of the Department of Resources.
 While every care is taken to ensure the accuracy of this data, the Brisbane City Council and the copyright owners, in permitting the use of this data, make no representations or warranties about its accuracy, reliability, completeness or suitability for any particular purpose and disclaims all responsibility and all liability (including without limitation, liability in negligence) for all expenses, losses, damages (including indirect or consequential damage) and costs which you might incur as a result of the data being inaccurate or incomplete in any way and for any reason.
 © The State of Queensland (Department of Resources) 2021
 © StreetPro 2022
 © Brisbane City Council 2022

Projection: Map Grid of Australia, Zone 56
 Horizontal Datum: Geocentric Datum of Australia 1994

Approximate Scale @ A3 1:10,000





Long Term Infrastructure Plans
Other Plan Map

Stormwater Network

- Backflow prevention device
- Bioretention swale
- Natural channel
- Pipe - new
- Pipe - relief
- Culvert
- SQID
- Land acquisition
- Natural channel
- Rehabilitation

Boundaries

- Suburb boundaries
- Priority infrastructure area
- Stormwater service catchments
- Property boundaries
- Individual network map boundaries
- Waterbody

NOTES: This map is notional only and should not be used for interpreting City Plan provisions relating to specific sites. To properly interpret the maps, the planning scheme must be referred to.

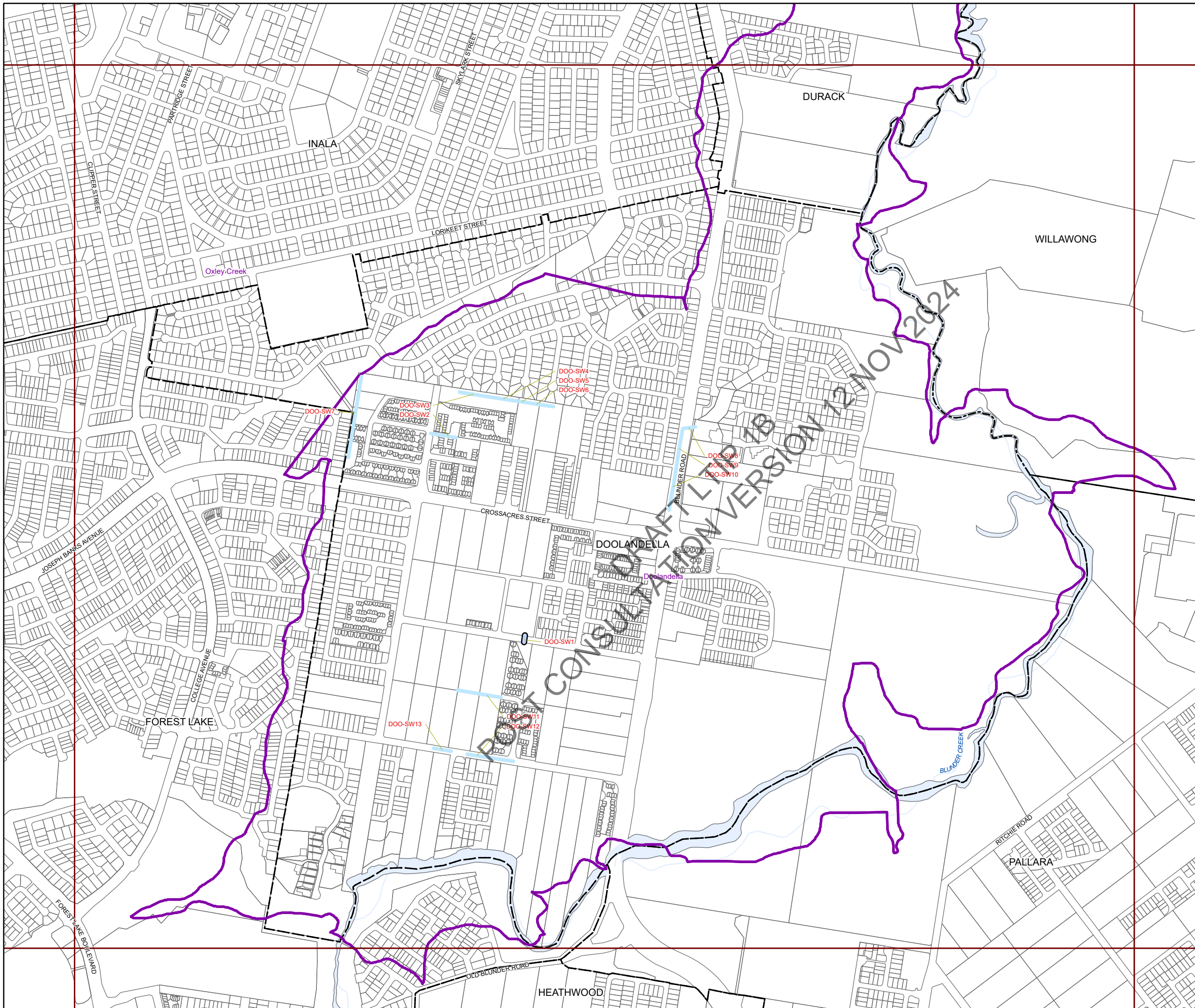
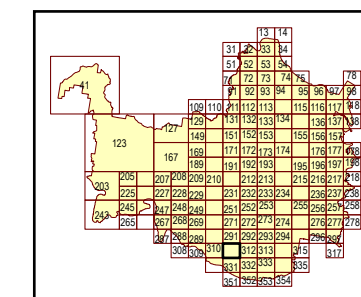
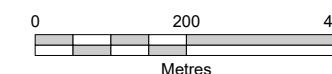
As adopted by Council, effective xx xx xxxx.
Based on Cadastral Data provided with the permission of the Department of Resources.

While every care is taken to ensure the accuracy of this data, the Brisbane City Council and the copyright owners, in permitting the use of this data, make no representations or warranties about its accuracy, reliability, completeness or suitability for any particular purpose and disclaims all responsibility and all liability (including without limitation, liability in negligence) for all expenses, losses, damages (including indirect or consequential damage) and costs which you might incur as a result of the data being inaccurate or incomplete in any way and for any reason.

© The State of Queensland (Department of Resources) 2021
© StreetPro 2022
© Brisbane City Council 2022

Projection: Map Grid of Australia, Zone 56
Horizontal Datum: Geocentric Datum of Australia 1994

Approximate Scale @ A3 1:10,000





Long Term Infrastructure Plans
Other Plan Map

Stormwater Network

- Backflow prevention device
- Bioretention swale
- Natural channel
- Pipe - new
- Pipe - relief
- Culvert
- SQID
- Land acquisition
- Natural channel
- Rehabilitation

Boundaries

- Suburb boundaries
- Priority infrastructure area
- Stormwater service catchments
- Property boundaries
- Individual network map boundaries
- Waterbody

NOTES: This map is notional only and should not be used for interpreting City Plan provisions relating to specific sites. To properly interpret the maps, the planning scheme must be referred to.

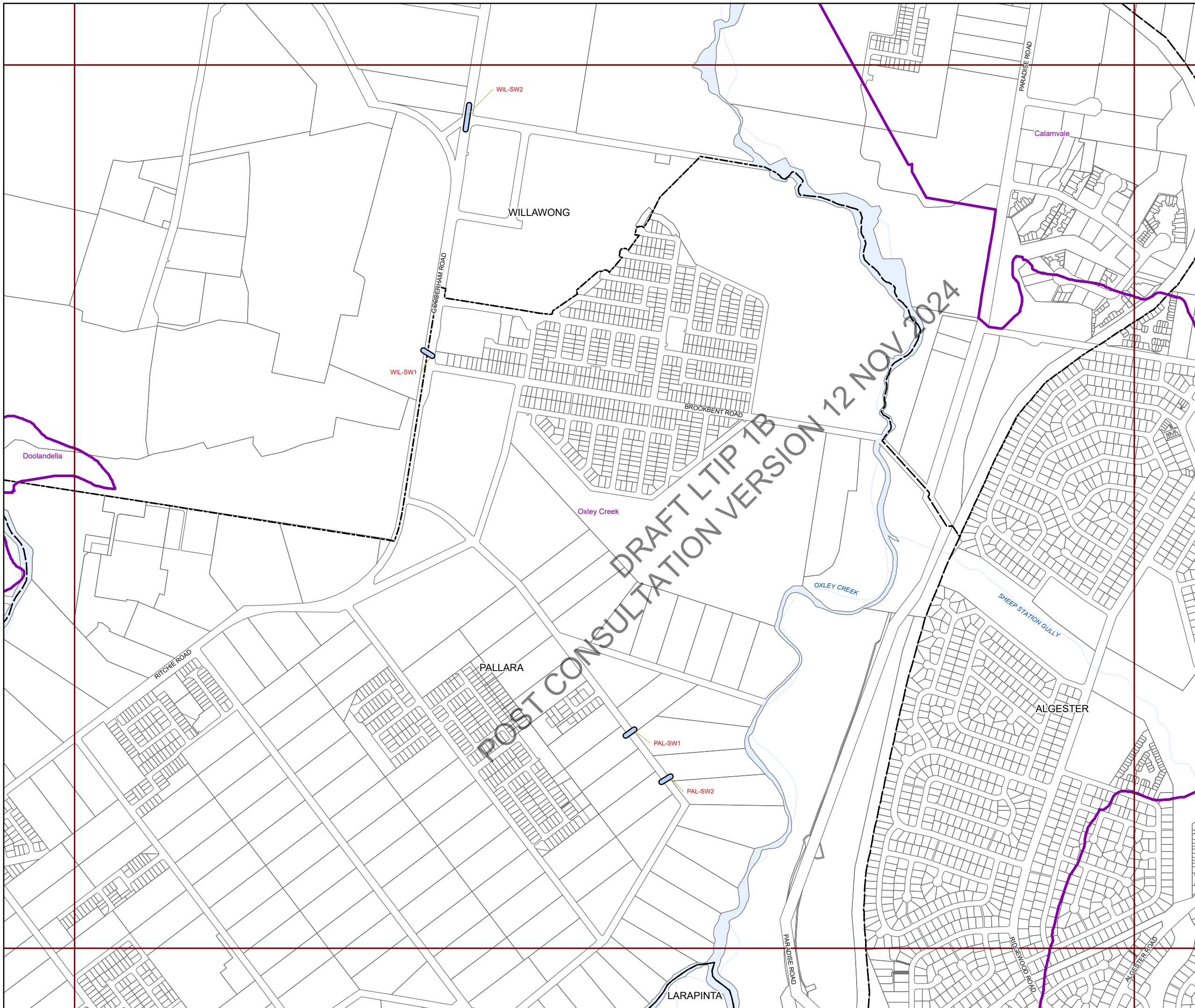
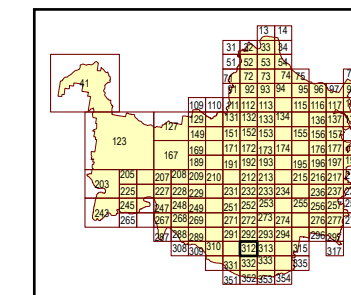
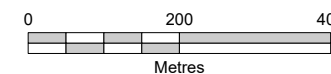
As adopted by Council, effective xx xx xxxx. Based on Cadastral Data provided with the permission of the Department of Resources.

While every care is taken to ensure the accuracy of this data, the Brisbane City Council and the copyright owners, in permitting the use of this data, make no representations or warranties about its accuracy, reliability, completeness or suitability for any particular purpose and disclaims all responsibility and all liability (including without limitation, liability in negligence) for all expenses, losses, damages (including indirect or consequential damage) and costs which you might incur as a result of the data being inaccurate or incomplete in any way and for any reason.

© The State of Queensland (Department of Resources) 2021
© StreetPro 2022
© Brisbane City Council 2022

Projection: Map Grid of Australia, Zone 56
Horizontal Datum: Geocentric Datum of Australia 1994

Approximate Scale @ A3 1:10,000



DRAFT LTIP 1B
POST CONSULTATION VERSION 12 NOV 2024



Long Term Infrastructure Plans
Other Plan Map

Stormwater Network

- Backflow prevention device
- Bioretention swale
- Natural channel
- Pipe - new
- Pipe - relief
- Culvert
- SQID
- Land acquisition
- Natural channel
- Rehabilitation

Boundaries

- Suburb boundaries
- Priority infrastructure area
- Stormwater service catchments
- Property boundaries
- Individual network map boundaries
- Waterbody

NOTES: This map is notional only and should not be used for interpreting City Plan provisions relating to specific sites. To properly interpret the maps, the planning scheme must be referred to.

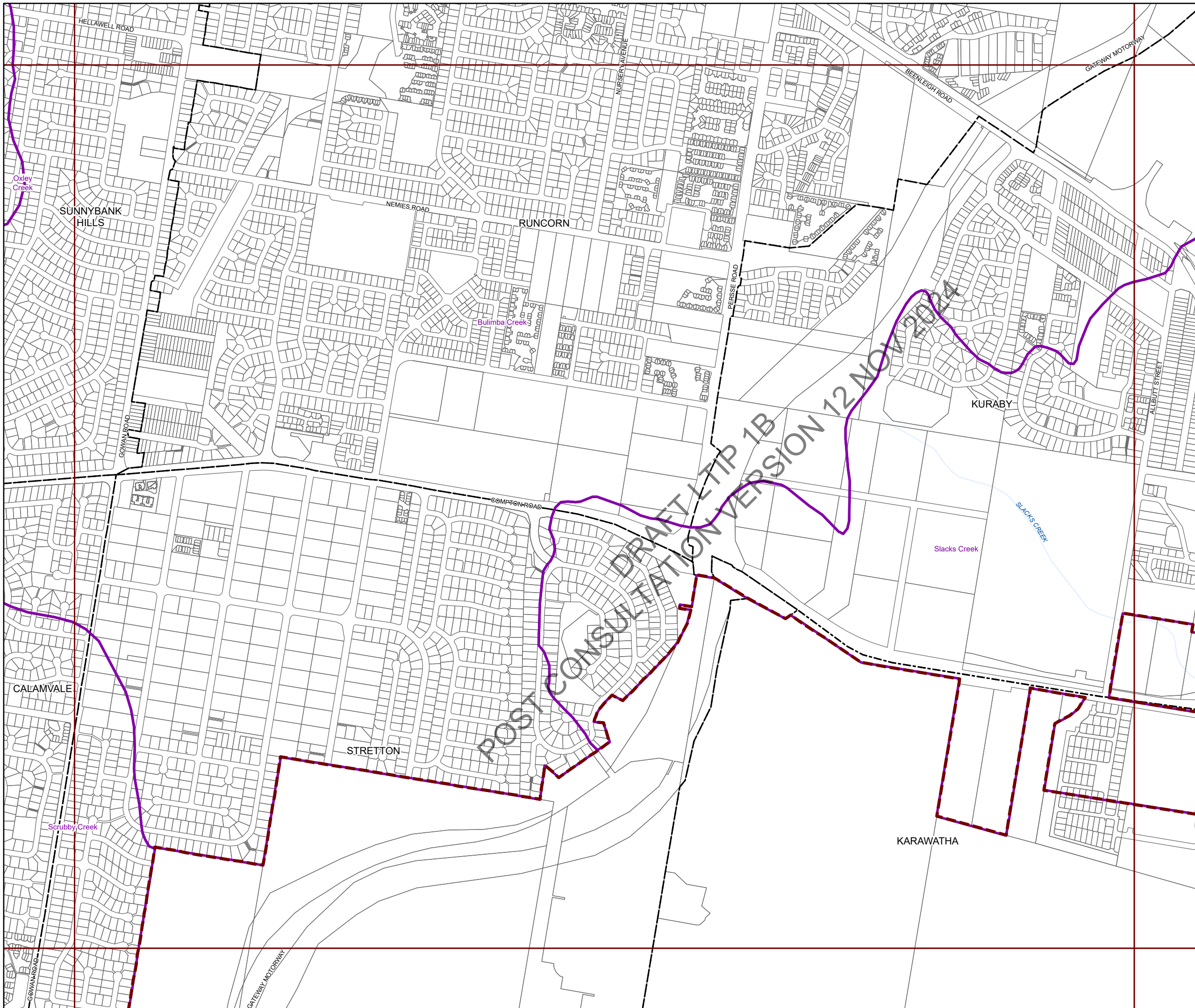
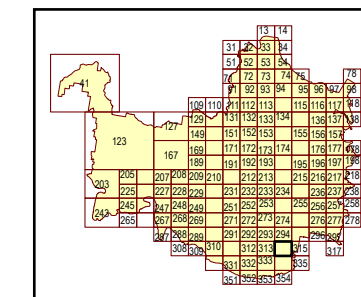
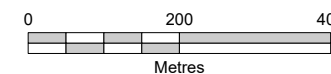
As adopted by Council, effective xx xx xxxx. Based on Cadastral Data provided with the permission of the Department of Resources.

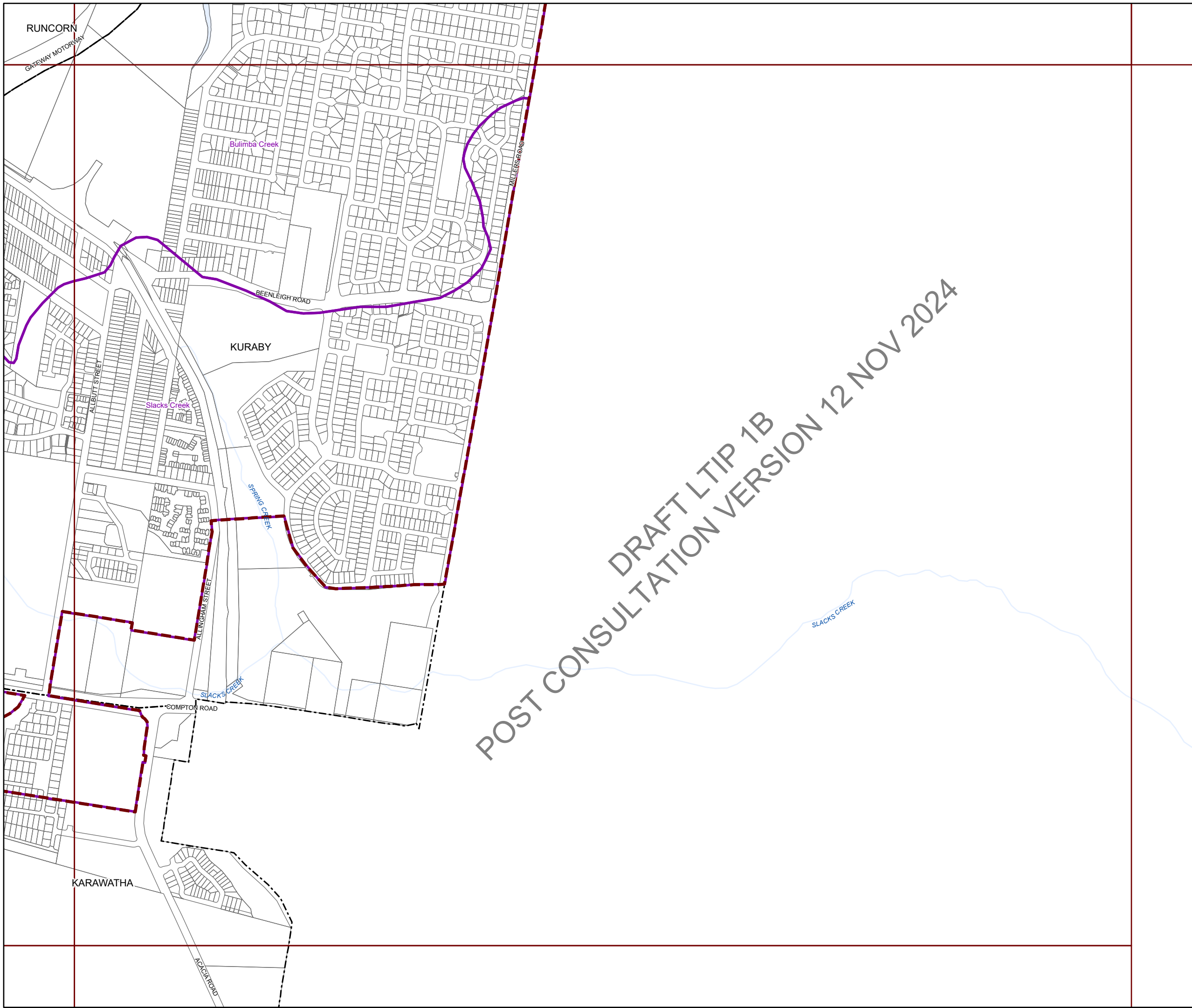
While every care is taken to ensure the accuracy of this data, the Brisbane City Council and the copyright owners, in permitting the use of this data, make no representations or warranties about its accuracy, reliability, completeness or suitability for any particular purpose and disclaims all responsibility and all liability (including without limitation, liability in negligence) for all expenses, losses, damages (including indirect or consequential damage) and costs which you might incur as a result of the data being inaccurate or incomplete in any way and for any reason.

© The State of Queensland (Department of Resources) 2021
© StreetPro 2022
© Brisbane City Council 2022

Projection: Map Grid of Australia, Zone 56
Horizontal Datum: Geocentric Datum of Australia 1994

Approximate Scale @ A3 1:10,000















DRAFT LTIP 1B
POST CONSULTATION VERSION 12 NOV 2024









Long Term Infrastructure Plans
Other Plan Map

Stormwater Network

-  Backflow prevention device
-  Bioretention swale
-  Natural channel
-  Pipe - new
-  Pipe - relief
-  Culvert
-  SQID
-  Land acquisition
-  Natural channel
-  Rehabilitation

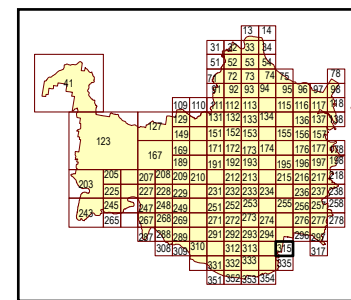
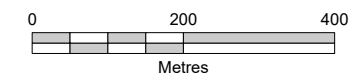
Boundaries

-  Suburb boundaries
-  Priority infrastructure area
-  Stormwater service catchments
-  Property boundaries
-  Individual network map boundaries
-  Waterbody

NOTES: This map is notional only and should not be used for interpreting City Plan provisions relating to specific sites. To properly interpret the maps, the planning scheme must be referred to.
 As adopted by Council, effective xx xx xxxx.
 Based on Cadastral Data provided with the permission of the Department of Resources.
 While every care is taken to ensure the accuracy of this data, the Brisbane City Council and the copyright owners, in permitting the use of this data, make no representations or warranties about its accuracy, reliability, completeness or suitability for any particular purpose and disclaims all responsibility and all liability (including without limitation, liability in negligence) for all expenses, losses, damages (including indirect or consequential damage) and costs which you might incur as a result of the data being inaccurate or incomplete in any way and for any reason.
 © The State of Queensland (Department of Resources) 2021
 © StreetPro 2022
 © Brisbane City Council 2022

Projection: Map Grid of Australia, Zone 56
 Horizontal Datum: Geocentric Datum of Australia 1994











Approximate Scale @ A3 1:10,000











Long Term Infrastructure Plans
Other Plan Map

Stormwater Network

-  Backflow prevention device
-  Bioretention swale
-  Natural channel
-  Pipe - new
-  Pipe - relief
-  Culvert
-  SQID
-  Land acquisition
-  Natural channel
-  Rehabilitation

Boundaries

-  Suburb boundaries
-  Priority infrastructure area
-  Stormwater service catchments
-  Property boundaries
-  Individual network map boundaries
-  Waterbody

DRAFT LTIP 1B
POST CONSULTATION VERSION 12 NOV 2024

NOTES: This map is notional only and should not be used for interpreting City Plan provisions relating to specific sites. To properly interpret the maps, the planning scheme must be referred to.

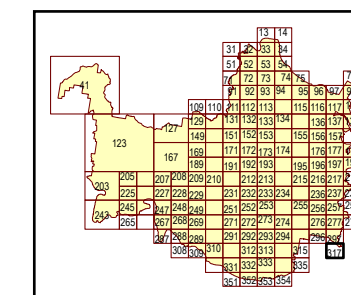
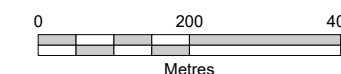
As adopted by Council, effective xx xx xxxx.
Based on Cadastral Data provided with the permission of the Department of Resources.

While every care is taken to ensure the accuracy of this data, the Brisbane City Council and the copyright owners, in permitting the use of this data, make no representations or warranties about its accuracy, reliability, completeness or suitability for any particular purpose and disclaims all responsibility and all liability (including without limitation, liability in negligence) for all expenses, losses, damages (including indirect or consequential damage) and costs which you might incur as a result of the data being inaccurate or incomplete in any way and for any reason.

© The State of Queensland (Department of Resources) 2021
© StreetPro 2022
© Brisbane City Council 2022

Projection: Map Grid of Australia, Zone 56
Horizontal Datum: Geocentric Datum of Australia 1994











Approximate Scale @ A3 1:10,000











Long Term Infrastructure Plans
Other Plan Map

Stormwater Network

-  Backflow prevention device
-  Bioretention swale
-  Natural channel
-  Pipe - new
-  Pipe - relief
-  Culvert
-  SQID
-  Land acquisition
-  Natural channel
-  Rehabilitation

Boundaries

-  Suburb boundaries
-  Priority infrastructure area
-  Stormwater service catchments
-  Property boundaries
-  Individual network map boundaries
-  Waterbody

NOTES: This map is notional only and should not be used for interpreting City Plan provisions relating to specific sites. To properly interpret the maps, the planning scheme must be referred to.

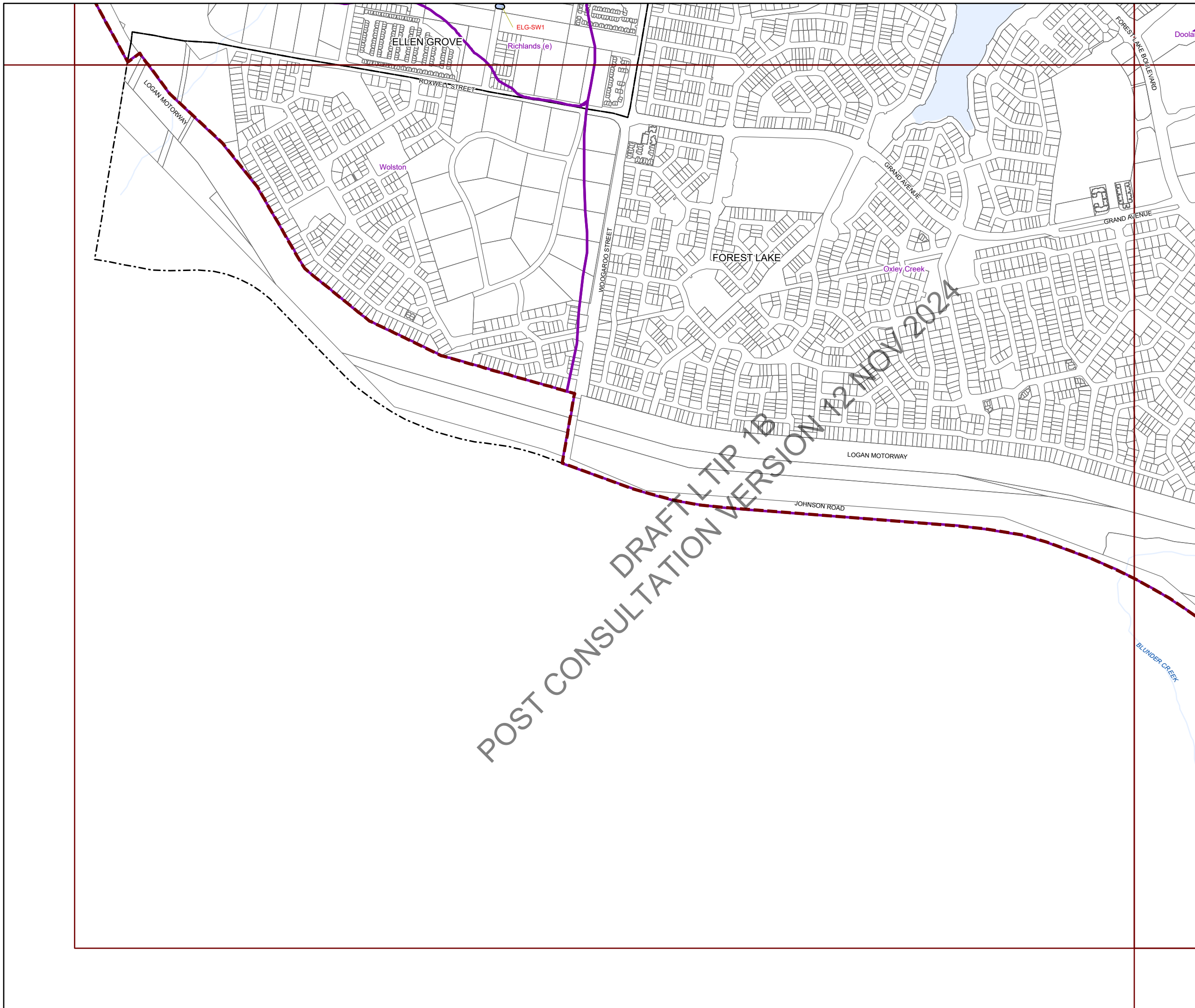
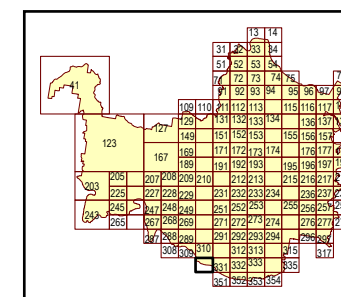
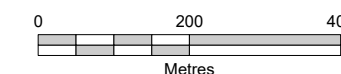
As adopted by Council, effective xx xx xxxx.
Based on Cadastral Data provided with the permission of the Department of Resources.

While every care is taken to ensure the accuracy of this data, the Brisbane City Council and the copyright owners, in permitting the use of this data, make no representations or warranties about its accuracy, reliability, completeness or suitability for any particular purpose and disclaims all responsibility and all liability (including without limitation, liability in negligence) for all expenses, losses, damages (including indirect or consequential damage) and costs which you might incur as a result of the data being inaccurate or incomplete in any way and for any reason.

© The State of Queensland (Department of Resources) 2021
© StreetPro 2022
© Brisbane City Council 2022

Projection: Map Grid of Australia, Zone 56
Horizontal Datum: Geocentric Datum of Australia 1994

Approximate Scale @ A3 1:10,000





Long Term Infrastructure Plans
Other Plan Map

Stormwater Network

- Backflow prevention device
- Bioretention swale
- Natural channel
- Pipe - new
- Pipe - relief
- Culvert
- SQID
- Land acquisition
- Natural channel
- Rehabilitation

Boundaries

- Suburb boundaries
- Priority infrastructure area
- Stormwater service catchments
- Property boundaries
- Individual network map boundaries
- Waterbody

NOTES: This map is notional only and should not be used for interpreting City Plan provisions relating to specific sites. To properly interpret the maps, the planning scheme must be referred to.

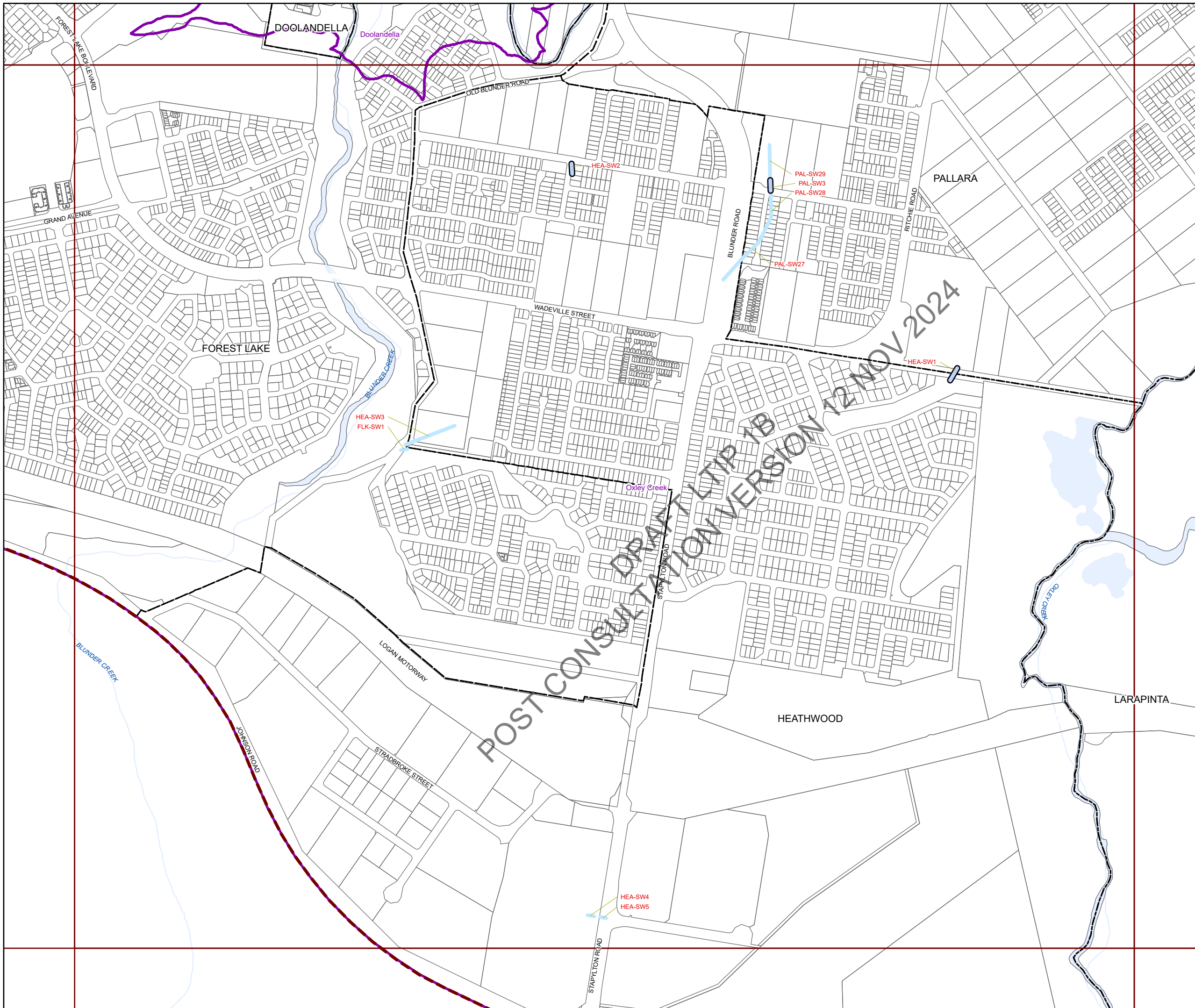
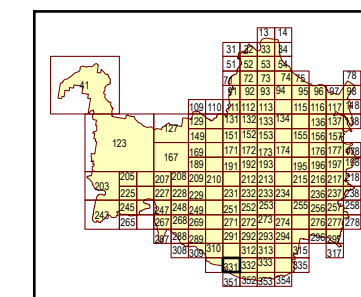
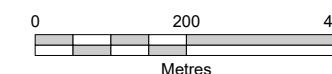
As adopted by Council, effective xx xx xxxx.
Based on Cadastral Data provided with the permission of the Department of Resources.

While every care is taken to ensure the accuracy of this data, the Brisbane City Council and the copyright owners, in permitting the use of this data, make no representations or warranties about its accuracy, reliability, completeness or suitability for any particular purpose and disclaims all responsibility and all liability (including without limitation, liability in negligence) for all expenses, losses, damages (including indirect or consequential damage) and costs which you might incur as a result of the data being inaccurate or incomplete in any way and for any reason.

© The State of Queensland (Department of Resources) 2021
© StreetPro 2022
© Brisbane City Council 2022

Projection: Map Grid of Australia, Zone 56
Horizontal Datum: Geocentric Datum of Australia 1994

Approximate Scale @ A3 1:10,000





Long Term Infrastructure Plans
Other Plan Map

Stormwater Network

- Backflow prevention device
- Bioretention swale
- Natural channel
- Pipe - new
- Pipe - relief
- Culvert
- SQID
- Land acquisition
- Natural channel
- Rehabilitation

Boundaries

- Suburb boundaries
- Priority infrastructure area
- Stormwater service catchments
- Property boundaries
- Individual network map boundaries
- Waterbody

NOTES: This map is notional only and should not be used for interpreting City Plan provisions relating to specific sites. To properly interpret the maps, the planning scheme must be referred to.

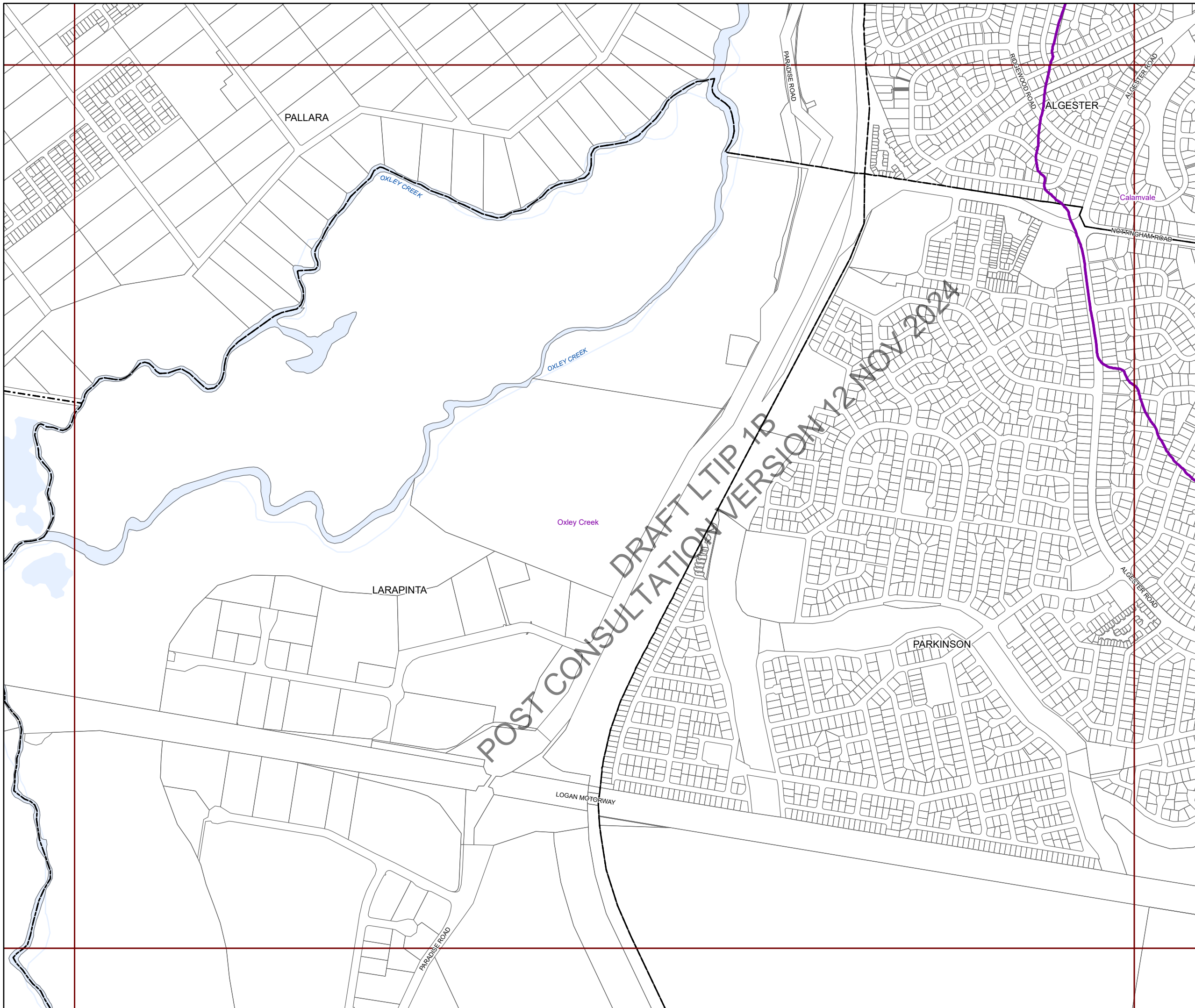
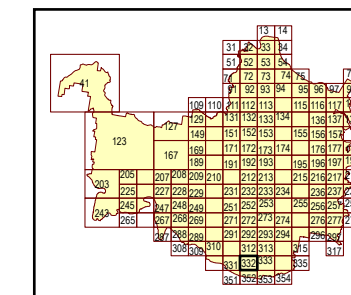
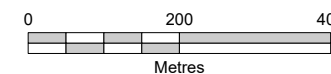
As adopted by Council, effective xx xx xxxx. Based on Cadastral Data provided with the permission of the Department of Resources.

While every care is taken to ensure the accuracy of this data, the Brisbane City Council and the copyright owners, in permitting the use of this data, make no representations or warranties about its accuracy, reliability, completeness or suitability for any particular purpose and disclaims all responsibility and all liability (including without limitation, liability in negligence) for all expenses, losses, damages (including indirect or consequential damage) and costs which you might incur as a result of the data being inaccurate or incomplete in any way and for any reason.

© The State of Queensland (Department of Resources) 2021
© StreetPro 2022
© Brisbane City Council 2022

Projection: Map Grid of Australia, Zone 56
Horizontal Datum: Geocentric Datum of Australia 1994

Approximate Scale @ A3 1:10,000





Long Term Infrastructure Plans
Other Plan Map

Stormwater Network

- Backflow prevention device
- Bioretention swale
- Natural channel
- Pipe - new
- Pipe - relief
- Culvert
- SQID
- Land acquisition
- Natural channel
- Rehabilitation

Boundaries

- Suburb boundaries
- Priority infrastructure area
- Stormwater service catchments
- Property boundaries
- Individual network map boundaries
- Waterbody

NOTES: This map is notional only and should not be used for interpreting City Plan provisions relating to specific sites. To properly interpret the maps, the planning scheme must be referred to.

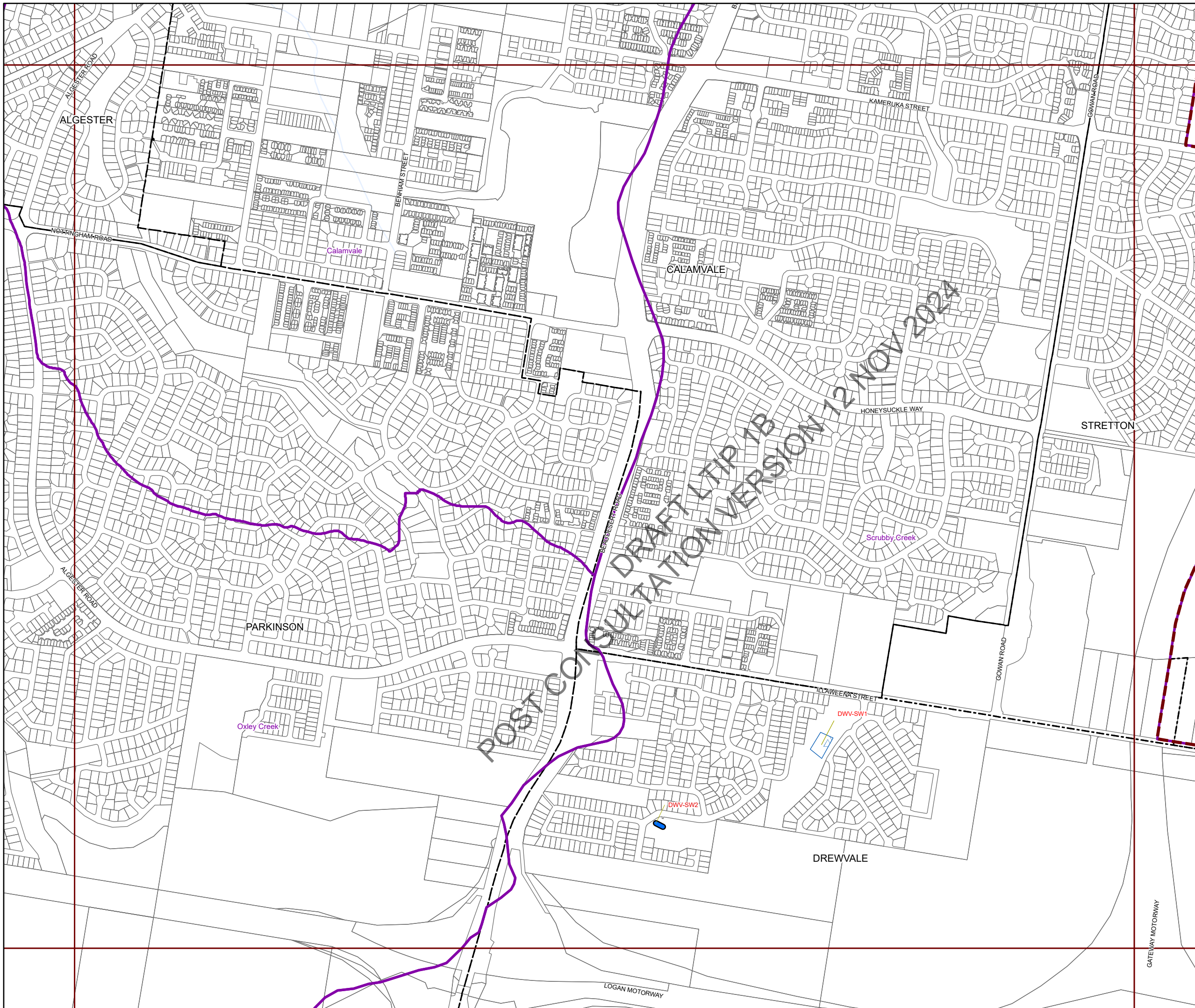
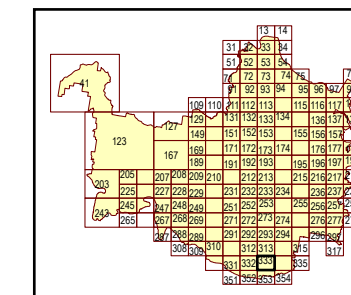
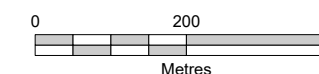
As adopted by Council, effective xx xx xxxx.
Based on Cadastral Data provided with the permission of the Department of Resources.

While every care is taken to ensure the accuracy of this data, the Brisbane City Council and the copyright owners, in permitting the use of this data, make no representations or warranties about its accuracy, reliability, completeness or suitability for any particular purpose and disclaims all responsibility and all liability (including without limitation, liability in negligence) for all expenses, losses, damages (including indirect or consequential damage) and costs which you might incur as a result of the data being inaccurate or incomplete in any way and for any reason.

© The State of Queensland (Department of Resources) 2021
© StreetPro 2022
© Brisbane City Council 2022

Projection: Map Grid of Australia, Zone 56
Horizontal Datum: Geocentric Datum of Australia 1994











Approximate Scale @ A3 1:10,000











Long Term Infrastructure Plans
Other Plan Map

Stormwater Network

-  Backflow prevention device
-  Bioretention swale
-  Natural channel
-  Pipe - new
-  Pipe - relief
-  Culvert
-  SQID
-  Land acquisition
-  Natural channel
-  Rehabilitation

Boundaries

-  Suburb boundaries
-  Priority infrastructure area
-  Stormwater service catchments
-  Property boundaries
-  Individual network map boundaries
-  Waterbody



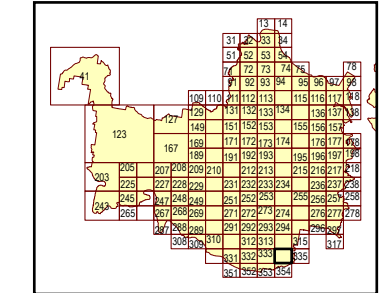
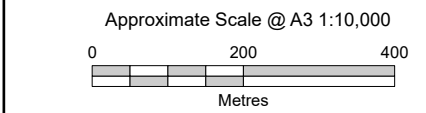
NOTES: This map is notional only and should not be used for interpreting City Plan provisions relating to specific sites. To properly interpret the maps, the planning scheme must be referred to.

As adopted by Council, effective xx xx xxxx.
Based on Cadastral Data provided with the permission of the Department of Resources.

While every care is taken to ensure the accuracy of this data, the Brisbane City Council and the copyright owners, in permitting the use of this data, make no representations or warranties about its accuracy, reliability, completeness or suitability for any particular purpose and disclaims all responsibility and all liability (including without limitation, liability in negligence) for all expenses, losses, damages (including indirect or consequential damage) and costs which you might incur as a result of the data being inaccurate or incomplete in any way and for any reason.

© The State of Queensland (Department of Resources) 2021
© StreetPro 2022
© Brisbane City Council 2022











Projection: Map Grid of Australia, Zone 56
Horizontal Datum: Geocentric Datum of Australia 1994











Long Term Infrastructure Plans
Other Plan Map

Stormwater Network

-  Backflow prevention device
-  Bioretention swale
-  Natural channel
-  Pipe - new
-  Pipe - relief
-  Culvert
-  SQID
-  Land acquisition
-  Natural channel
-  Rehabilitation

Boundaries

-  Suburb boundaries
-  Priority infrastructure area
-  Stormwater service catchments
-  Property boundaries
-  Individual network map boundaries
-  Waterbody

NOTES: This map is notional only and should not be used for interpreting City Plan provisions relating to specific sites. To properly interpret the maps, the planning scheme must be referred to.

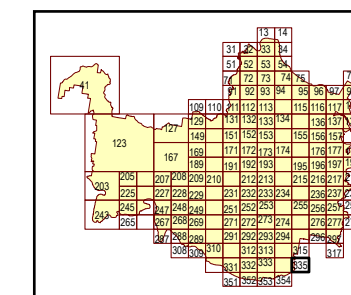
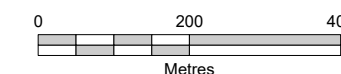
As adopted by Council, effective xx xx xxxx.
Based on Cadastral Data provided with the permission of the Department of Resources.

While every care is taken to ensure the accuracy of this data, the Brisbane City Council and the copyright owners, in permitting the use of this data, make no representations or warranties about its accuracy, reliability, completeness or suitability for any particular purpose and disclaims all responsibility and liability (including without limitation, liability in negligence) for all expenses, losses, damages (including indirect or consequential damage) and costs which you might incur as a result of the data being inaccurate or incomplete in any way and for any reason.

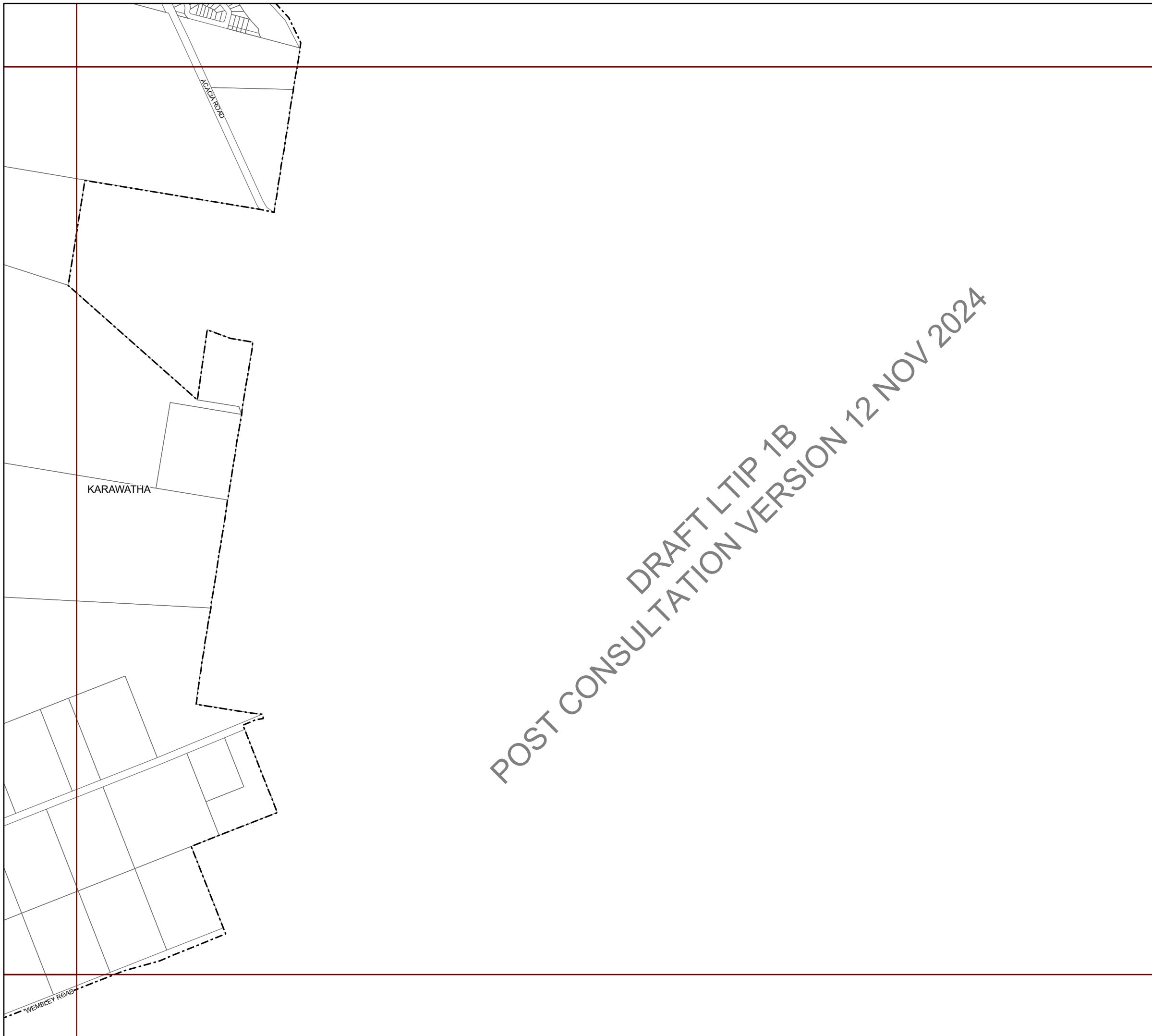
© The State of Queensland (Department of Resources) 2021
© StreetPro 2022
© Brisbane City Council 2022

Projection: Map Grid of Australia, Zone 56
Horizontal Datum: Geocentric Datum of Australia 1994

Approximate Scale @ A3 1:10,000













DRAFT LTIP 1B
POST CONSULTATION VERSION 12 NOV 2024











Long Term Infrastructure Plans
Other Plan Map

Stormwater Network

-  Backflow prevention device
-  Bioretention swale
-  Natural channel
-  Pipe - new
-  Pipe - relief
-  Culvert
-  SQID
-  Land acquisition
-  Natural channel
-  Rehabilitation

Boundaries

-  Suburb boundaries
-  Priority infrastructure area
-  Stormwater service catchments
-  Property boundaries
-  Individual network map boundaries
-  Waterbody

NOTES: This map is notional only and should not be used for interpreting City Plan provisions relating to specific sites. To properly interpret the maps, the planning scheme must be referred to.

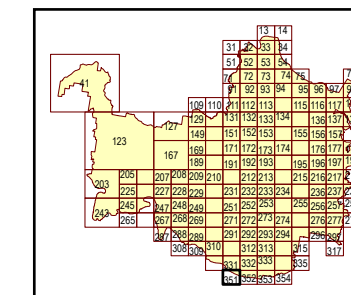
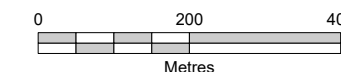
As adopted by Council, effective xx xx xxxx.
Based on Cadastral Data provided with the permission of the Department of Resources.

While every care is taken to ensure the accuracy of this data, the Brisbane City Council and the copyright owners, in permitting the use of this data, make no representations or warranties about its accuracy, reliability, completeness or suitability for any particular purpose and disclaims all responsibility and all liability (including without limitation, liability in negligence) for all expenses, losses, damages (including indirect or consequential damage) and costs which you might incur as a result of the data being inaccurate or incomplete in any way and for any reason.

© The State of Queensland (Department of Resources) 2021
© StreetPro 2022
© Brisbane City Council 2022

Projection: Map Grid of Australia, Zone 56
Horizontal Datum: Geocentric Datum of Australia 1994

Approximate Scale @ A3 1:10,000













POST CONSULTATION VERSION 12 NOV 2024
DRAFT LTIP 1B











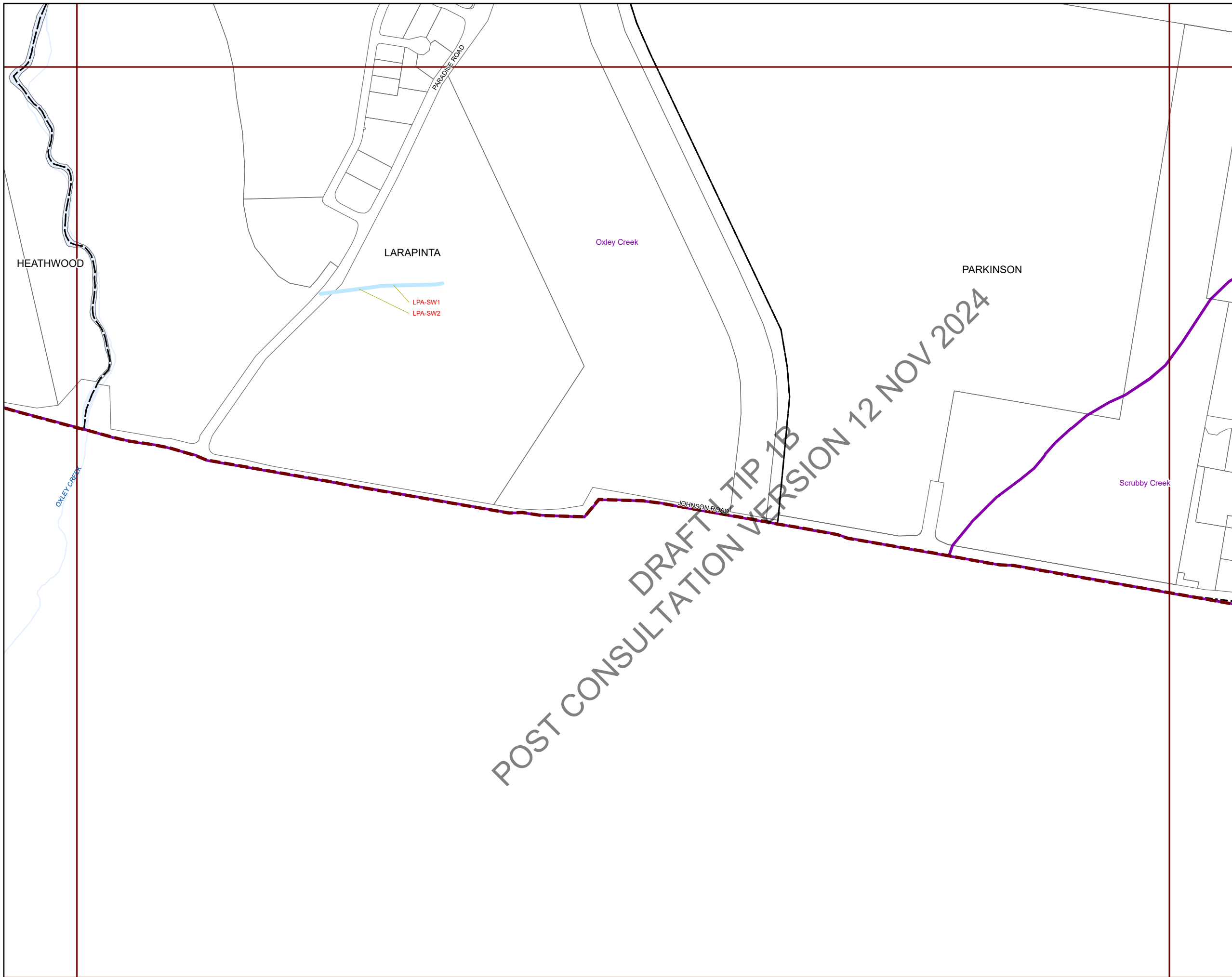
Long Term Infrastructure Plans
Other Plan Map

Stormwater Network

-  Backflow prevention device
-  Bioretention swale
-  Natural channel
-  Pipe - new
-  Pipe - relief
-  Culvert
-  SQID
-  Land acquisition
-  Natural channel
-  Rehabilitation

Boundaries

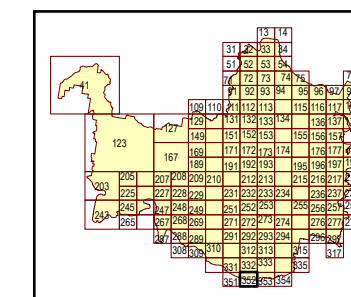
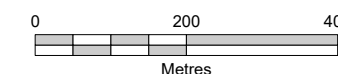
-  Suburb boundaries
-  Priority infrastructure area
-  Stormwater service catchments
-  Property boundaries
-  Individual network map boundaries
-  Waterbody



NOTES: This map is notional only and should not be used for interpreting City Plan provisions relating to specific sites. To properly interpret the maps, the planning scheme must be referred to.
 As adopted by Council, effective xx xx xxxx.
 Based on Cadastral Data provided with the permission of the Department of Resources.
 While every care is taken to ensure the accuracy of this data, the Brisbane City Council and the copyright owners, in permitting the use of this data, make no representations or warranties about its accuracy, reliability, completeness or suitability for any particular purpose and disclaims all responsibility and all liability (including without limitation, liability in negligence) for all expenses, losses, damages (including indirect or consequential damage) and costs which you might incur as a result of the data being inaccurate or incomplete in any way and for any reason.
 © The State of Queensland (Department of Resources) 2021
 © StreetPro 2022
 © Brisbane City Council 2022

Projection: Map Grid of Australia, Zone 56
 Horizontal Datum: Geocentric Datum of Australia 1994











Approximate Scale @ A3 1:10,000











Long Term Infrastructure Plans
Other Plan Map

Stormwater Network

-  Backflow prevention device
-  Bioretention swale
-  Natural channel
-  Pipe - new
-  Pipe - relief
-  Culvert
-  SQID
-  Land acquisition
-  Natural channel
-  Rehabilitation

Boundaries

-  Suburb boundaries
-  Priority infrastructure area
-  Stormwater service catchments
-  Property boundaries
-  Individual network map boundaries
-  Waterbody



NOTES: This map is notional only and should not be used for interpreting City Plan provisions relating to specific sites. To properly interpret the maps, the planning scheme must be referred to.

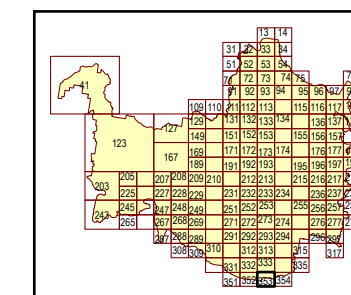
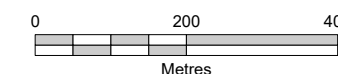
As adopted by Council, effective xx xx xxxx.
Based on Cadastral Data provided with the permission of the Department of Resources.

While every care is taken to ensure the accuracy of this data, the Brisbane City Council and the copyright owners, in permitting the use of this data, make no representations or warranties about its accuracy, reliability, completeness or suitability for any particular purpose and disclaims all responsibility and all liability (including without limitation, liability in negligence) for all expenses, losses, damages (including indirect or consequential damage) and costs which you might incur as a result of the data being inaccurate or incomplete in any way and for any reason.

© The State of Queensland (Department of Resources) 2021
© StreetPro 2022
© Brisbane City Council 2022

Projection: Map Grid of Australia, Zone 56
Horizontal Datum: Geocentric Datum of Australia 1994











Approximate Scale @ A3 1:10,000











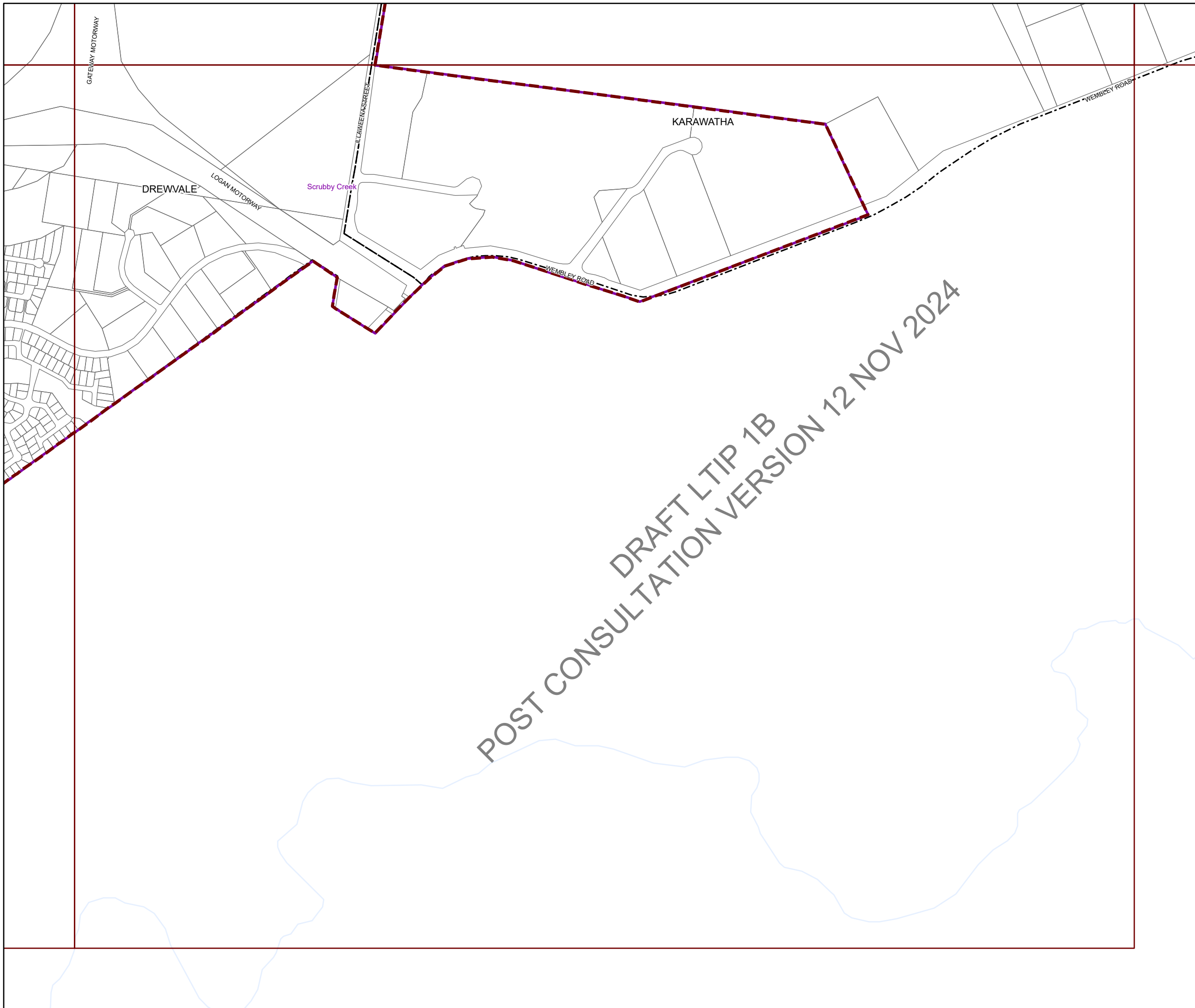
Long Term Infrastructure Plans
Other Plan Map

Stormwater Network

-  Backflow prevention device
-  Bioretention swale
-  Natural channel
-  Pipe - new
-  Pipe - relief
-  Culvert
-  SQID
-  Land acquisition
-  Natural channel
-  Rehabilitation

Boundaries

-  Suburb boundaries
-  Priority infrastructure area
-  Stormwater service catchments
-  Property boundaries
-  Individual network map boundaries
-  Waterbody



NOTES: This map is notional only and should not be used for interpreting City Plan provisions relating to specific sites. To properly interpret the maps, the planning scheme must be referred to.

As adopted by Council, effective xx xx xxxx.
Based on Cadastral Data provided with the permission of the Department of Resources.

While every care is taken to ensure the accuracy of this data, the Brisbane City Council and the copyright owners, in permitting the use of this data, make no representations or warranties about its accuracy, reliability, completeness or suitability for any particular purpose and disclaims all responsibility and all liability (including without limitation, liability in negligence) for all expenses, losses, damages (including indirect or consequential damage) and costs which you might incur as a result of the data being inaccurate or incomplete in any way and for any reason.

© The State of Queensland (Department of Resources) 2021
© StreetPro 2022
© Brisbane City Council 2022

Projection: Map Grid of Australia, Zone 56
Horizontal Datum: Geocentric Datum of Australia 1994

Approximate Scale @ A3 1:10,000

